

I-526 (Interstate 526) at Long Point Road (S-97) Study

2022 Existing Conditions VISSIM Model Calibration Report

Prepared by:



September 2022

TABLE OF CONTENTS

1.0 PROJECT BACKGROUND	1
1.1 Study Area	1
1.2 Data Collection	4
1.2.1 Traffic Counts	4
1.2.2 Travel Time and Travel Speed	5
2.0 STUDY METHODOLOGY	7
2.1 Model Development	7
2.2 Geometry	7
2.3 Speed Distributions	7
2.4 Vehicle Inputs and Static Routing	8
2.5 Traffic Composition	10
3.0 EXISTING MODEL CALIBRATION	10
3.1 Calibration Criteria	10
3.1.1 Volume Calibration Criteria	11
3.1.2 Travel Time Calibration Criteria	11
3.2 Calibration Process	11
3.2.1 Driver Vehicle Behavior	11
3.2.2 Volume Calibration	12
3.2.3 Travel Time Calibration	13
3.2.4 Summary	14
APPENDIX A – RAW TRAFFIC COUNTS	15
APPENDIX B – BALANCED NETWORK VOLUMES	254

LIST OF FIGURES

Figure 1: Study Area3

Figure 2: Traffic Count Locations5

Figure 3: I-526 and Long Point Road Travel Time Calibration Segments6

Figure 4: 2022 PM Peak Travel Time Calibration14

LIST OF TABLES

Table 1 Study Area Intersections2

Table 2: I-526 Project Corridor PM Peak Travel Times and Travel Speeds from INRIX6

Table 3: VISSIM Speed Distributions8

Table 4: 2022 PM Peak Model VISSIM Vehicle Inputs9

Table 5: 2022 Existing Conditions VISSIM Relative Flows10

Table 6: Volume Calibration Criteria11

Table 7: Freeway Merge Driver Vehicle Behavior Location11

Table 8: 2022 PM Peak Hour I-526 Mainline Volume Calibration Results12

Table 9: 2022 PM Peak Hour Calibration Criteria13

Table 10 2022 PM Peak Hour Intersection Volume Calibration Results13

Table 11: 2022 PM Peak Hour Travel Time Calibration Results14

2022 Existing Calibration Overview

CDM Smith developed a microsimulation model to evaluate the existing traffic conditions along I-526 at Long Point Road as part of an Interchange Access Request. The study's objective is to evaluate interchange alternatives, traffic operations, and safety along I-526 within the study area with focus on the interchange at Long Point Road.

This memo documents the data collection efforts, microsimulation model development, calibration, and validation for the existing 2022 PM peak period (critical period) conditions. The VISSIM (version 2021.00-03) microsimulation software was used in this analysis. The calibrated existing conditions model will be used as the base model in replacing with existing year Design Hour Volumes (DHV) and in further evaluation of future conditions.

1.0 PROJECT BACKGROUND

1.1 STUDY AREA

The study area for this project extends along I-526 from River Landing Drive in the northwest to US 17 on/off ramps in the southeast with emphasis on the traffic operations along I-526 mainlines and the interchange at Long Point Road. The I-526 corridor's direction is denoted as east-west in this analysis. The Long Point Road corridor extends in the north-south direction with intersection limits being Belle Point Drive in the north and the Wando Welch Terminal (WWT) Main Gate in the south. The analysis presented in this report includes three interchanges and 10 intersections.

The interchanges analyzed on I-526 are:

- River Landing Drive / Seven Farms Drive
- Long Point Road
- US-17/ Hungry Neck Boulevard on/off ramps

Note that only the I-526 Eastbound (EB) off-ramp to US-17, and I-526 Westbound (WB) on-ramp from US 17 were included as part of the interchange operations evaluation in this study. **Table 1** summarizes the controller type of the study area intersections included in the analysis.

Table 1 Study Area Intersections

Intersection	Control Type (Signalized – S; Unsignalized – U)
Long Point Rd at Wando Ln	U
Long Point Rd at Shipping Ln/Hidden Blvd	U
Long Point Rd at Wando Park Blvd/ Hobcaw Bluff Dr	S
Long Point Rd at Lone Tree Dr	U
Long Point Rd at I-526 EB ramps	S
Long Point Rd at I-526 WB ramps	S
Long Point Rd at Belle Hall Pkwy	U
Long Point Rd at Belle Point Dr	S
Long Point Rd at River Landing Dr/Fairchild St	S
Long Point Rd at Seven Farms Dr/ Island Park Dr	S

I-526 is a commuter and freight route. This bypass connects the major industrial centers in and around the study area within Berkeley and Charleston Counties. Long Point Road provides direct access to the freight port on the Wando River at the southern end of the corridor and suburban residential and commercial land uses to the northern end of the corridor. The Wando Port at the southern end of the Long Point Road corridor is a major truck traffic generator. The port has two entrances onto Long Point Road – the main entrance at Long Point Road southern end and the other from Shipping Lane. The truck traffic has a major presence in the I-526 and Long Point Road interchange operations and is one of the primary hot spots in the traffic microsimulation modeling. The extents of the study area are shown in **Figure 1**. The US-17 ramps to the east primarily serve suburban land uses in the Town of Mount Pleasant. The River Landing Drive and Seven Farms Drive interchange serves suburban land uses on Daniel Island.

Figure 1: Study Area



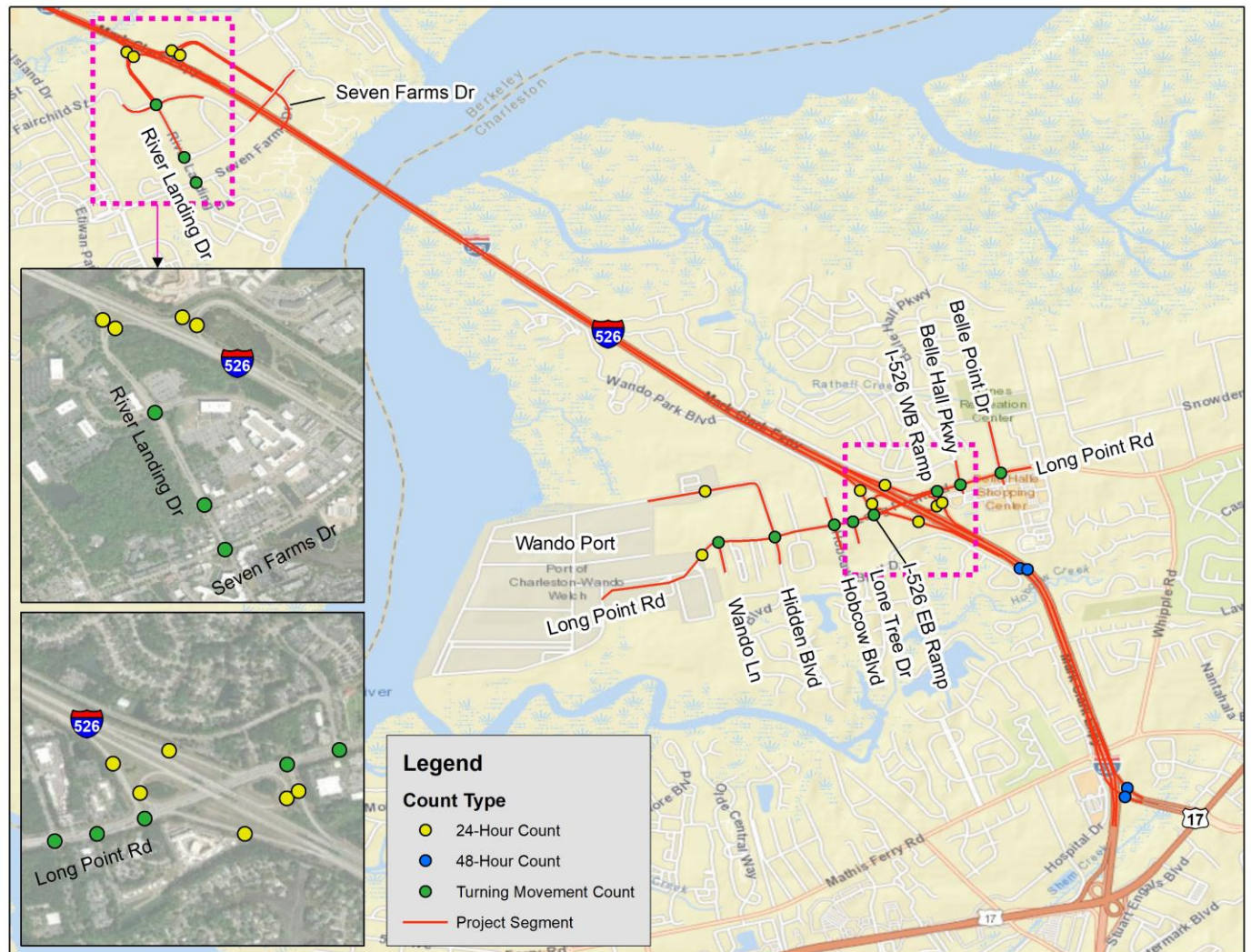
1.2 DATA COLLECTION

1.2.1 Traffic Counts

Traffic counts used as VISSIM model inputs and for calibration purposes were collected at the intersections on Long Point Road and River Landing Drive, I-526 mainlines, and on/off ramps during the following dates:

- Wednesday, February 2, 2022
- Tuesday, February 22, 2022
- Wednesday, February 23, 2022

Type of counts included AM and PM peak period turning movement counts at intersections and 24-hour and 48-hour tube counts on mainlines and on/off ramps. The count locations used for this study are shown in **Figure 2**. The reports of these counts are provided in **Appendix A**. Please refer to the *I-526 at Long Point Road Design Hour Volumes* memorandum for detailed data collection procedure.

Figure 2: Traffic Count Locations

1.2.2 Travel Time and Travel Speed

Travel time and speed data was obtained from INRIX. February 2022 data was analyzed for the calibration of the existing conditions PM peak VISSIM model for the following four segments:

- I-526 Eastbound Mainlines: From Exit 24 Off-Ramp to Exit 29 Off-Ramp
- I-526 Westbound Mainlines: From Exit 29 On-Ramp to Exit 24 On-Ramp
- Long Point Road Northbound: From WWT Main Gate to Egypt Road
- Long Point Road Southbound: From Egypt Road to WWT Main Gate

Figure 3 provides a visual representation of the above travel time and speed segments.

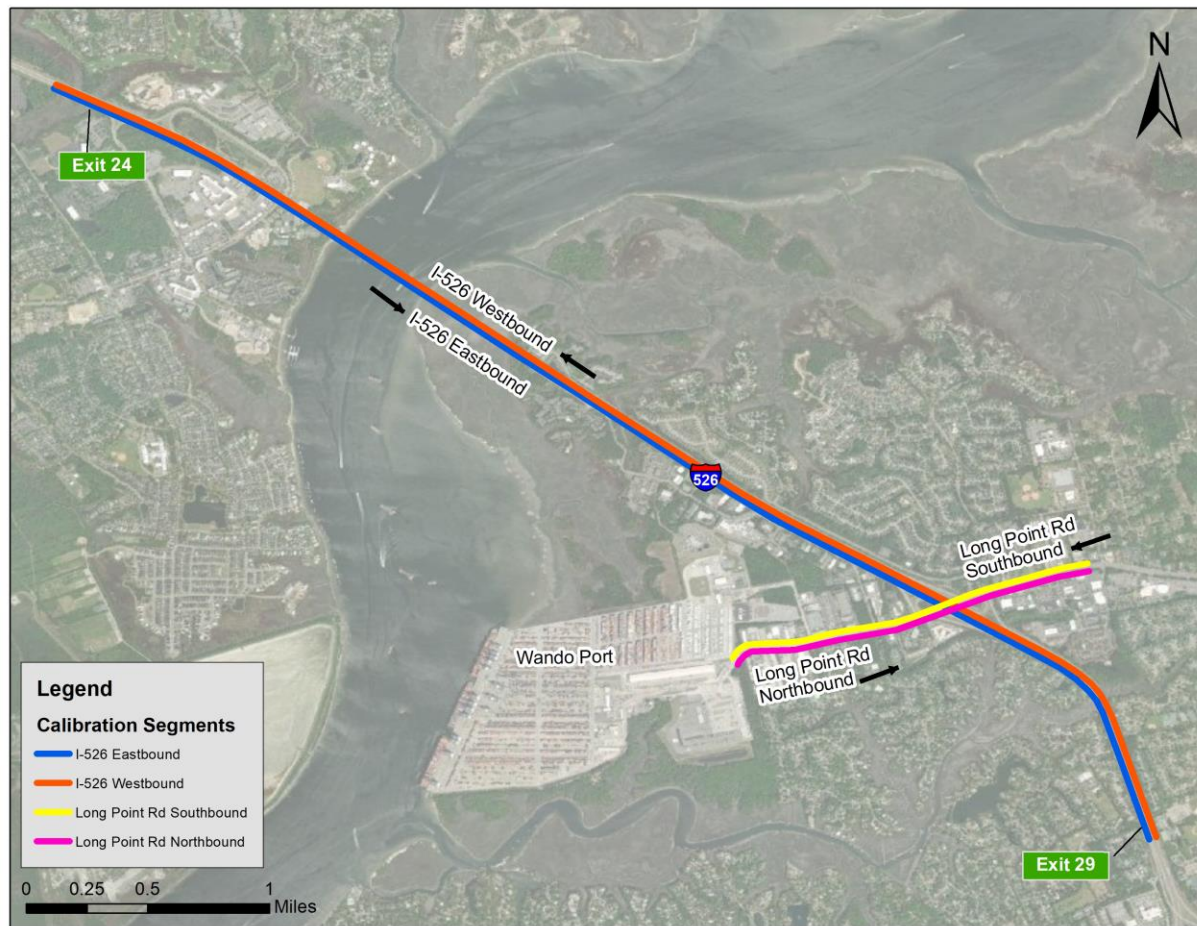
Figure 3: I-526 and Long Point Road Travel Time Calibration Segments

Table 2 provides the existing conditions PM peak hour travel times and speeds (5:00 – 6:00 PM) on weekdays (Monday – Friday). The travel times and speeds were collected in 15-minute intervals and averaged for the VISSIM model calibration purposes.

Table 2: I-526 Project Corridor PM Peak Travel Times and Travel Speeds from INRIX

Roadway	Segment Description	Start	End	Travel Time (Sec)	Speed (mph)	Length (mi)
I-526 EB	I-526 EB Mainlines	Exit 24 Off-Ramp	Exit 29 Off-Ramp	280.75	35	4.80
I-526 WB	I-526 WB Mainlines	Exit 29 On-Ramp	Exit 24 On-Ramp	314.75	35	4.87
LPR NB	Long Point Rd NB	WWT Main Gate	Egypt Rd	241.50	17	1.48
LPR SB	Long Point Rd SB	Egypt Rd	WWT Main Gate	235.75	17	1.48

2.0 STUDY METHODOLOGY

2.1 MODEL DEVELOPMENT

VISSIM is a microscopic traffic flow simulation model based on car following, lane change, and queuing logic. VISSIM utilizes a link/connector-based system to model complex geometry. The VISSIM version 2021.00 (Service Package 03) was used for this study. The following details the key elements for building the 2022 PM peak period traffic simulation models using VISSIM.

2.2 GEOMETRY

The VISSIM model network was developed using the correctly scaled and high-resolution Bing background map included in the software. In addition, Google maps and the existing survey were used to verify the lane geometry. Elevation data from I-526 and Long Point Road interchange design drawings were used to code the elevation inputs as gradients for links within the interchange area. Considering the significant amount of semi-truck traffic, and the steep curvature and gradient of the loop ramp, it was determined that elevation input would improve the traffic model's simulation of existing field conditions.

2.3 SPEED DISTRIBUTIONS

The desired speeds along the study corridor and on adjacent surface streets were developed based on posted speed limits observed from Google Earth/Street view. Posted speed limits for the study corridor are as follows:

- I-526 EB Mainline: 65 mph
- I-526 WB Mainline: 65 mph
- Long Point Road NB: 35 mph
- Long Point Road SB: 45 mph
- River Landing Drive: WB: 35 mph
- Seven Farms Drive: WB: 25 mph
- US-17 On-ramp: 55 mph

The desired speed distributions used for the analysis are provided in **Table 3**. These speed distributions were based on the speed profiles developed for the VISSIM model of the I-526 Lowcountry Corridor EAST project.

Table 3: VISSIM Speed Distributions

Name	Lower Limit (mph)	Upper Limit (mph)
9 mph	8	10
15 mph	14	16
20 mph	18	23
25 mph	21	31
30 mph	25	35
35 mph	30	42
40 mph	35	44
45 mph	41	51
50 mph	46	61
55 mph	50	68
60 mph	55	75
65 mph	60	80

2.4 VEHICLE INPUTS AND STATIC ROUTING

The 2022 Existing Conditions VISSIM model utilizes vehicle inputs and static routing to add volume to the network. Vehicle inputs are placed on I-526 and surface street entry points (along Long Point Road, River Landing Drive, and Seven Farms Drive) to load the model network. Static routing gives the loaded volume a path to travel.

A line diagram comprised of all the study area links (I-526 mainlines and intersections) was created, which included the mainline counts and turning movements at each location as per the count data. On the Long Point Road corridor, all the volumes were then adjusted to account for any imbalance between the intersections. On I-526 mainline lanes, there is only one control point or count volume which along with ramp counts was used in estimating the upstream or downstream mainline segment volumes along the corridor. The balanced network volumes used for VISSIM inputs are provided in **Appendix B**.

Inputs used in the VISSIM model were based on the volumes included in the balanced line diagram. The model included a 30-minute warming-up/seeding period prior to the peak hour and a one-hour post-peak period. The post peak-period was included to understand how traffic dissipates following the peak hour. Volumes were split into bins for the above mentioned three time periods – seeding period, peak hour, and post-peak hour - by 30 minutes (900 seconds), one hour (3600 seconds), and one hour (3600 seconds), respectively. The seeding period volume inputs were assumed to have 70% of the peak hour traffic whereas the post-peak traffic was assumed to have 80% of the peak hour traffic. The vehicle input volumes are provided in **Table 4**.

Table 4: 2022 PM Peak Model VISSIM Vehicle Inputs

Name	Seeding Period Volume	PM Peak Hour Volume	Post-Peak Volume
I-526 EB Mainline	1,670	2,386	1,909
Island Park Dr SB	354	505	404
Seven Farms Dr WB	179	256	205
Island Park Dr NB	409	584	467
Fairchild St SB	221	316	253
Fairchild St NB	160	228	182
River Landing Dr WB	441	630	504
Long Point Rd SB	743	1,062	850
Belle Point Dr EB	184	263	210
Belle Point Dr WB	344	491	393
Belle Hall Pkwy EB	169	242	194
Belle Hall Pkwy WB	44	63	50
Lone Tree Dr	25	36	29
Wando Park Blvd EB	324	463	370
Hobcaw Bluff Dr WB	53	75	60
Shipping Ln EB	70	100	80
Hidden Blvd WB	41	59	47
Wando Ln WB	22	31	25
Long Point Rd NB	160	228	182
I-526 WB Mainline	972	1,389	1,111
US 17 On-ramp	586	837	670

The simulation model also requires information between all possible origins and destinations which are defined as routes or paths in VISSIM. The vehicle routing decisions were based on the traffic origin-destination (OD) distributions. OD data was not collected as part of this study. Therefore, assumptions had to be made when creating the static routing in VISSIM. Based on the assumptions, most of the truck traffic originating at the port (Main gate entrance and Shipping Lane) were routed onto I-526 mainlines rather than to other cross streets along the corridor. Similarly, the truck traffic incoming onto Long Point Road from mainlines were routed towards port entrances. Routes were initially distributed proportional to the turning movement counts, and were then adjusted through matrix balancing using the Fratar method. Fratar analysis works by weighting all the individual origin-destination volumes to match the origin volume for each entry volume into the network, and then repeating the same process for each destination volume. This process is iterated by comparing the volumes between origins and destinations until a minimal amount of error is present in both origin and destination volumes. The same routing or O-D values were used for the entire simulation period of the VISSIM model (Seeding period, peak-hour, and post-peak period).

2.5 TRAFFIC COMPOSITION

Vehicles were classified by passenger cars and heavy vehicles for each vehicle input location. The VISSIM relative flow default for a vehicle composition is 98% passenger car and 2% heavy vehicle. The traffic composition flows for vehicles entering different parts of the network were customized, based on the 2022 PM peak hour traffic count data. The existing conditions vehicle composition for vehicles entering the model network is provided in **Table 5**.

Table 5: 2022 Existing Conditions VISSIM Relative Flows

Name	PM Peak Hour	
	Passenger Car	Heavy Vehicle
I-526 EB Mainline	88%	12%
Island Park Dr SB	99%	1%
Seven Farms Dr WB	98%	2%
Fairchild St SB	98%	2%
River Landing Dr WB	99%	1%
Long Point Rd SB	99%	1%
Belle Point Dr WB	99%	1%
Belle Hall Pkwy EB	99%	1%
Wando Park Blvd EB	99%	1%
Shipping Ln EB	98%	2%
Long Point Rd NB	68%	32%
I-526 WB Mainline	98%	2%
US 17 On-ramp	82%	18%

3.0 EXISTING MODEL CALIBRATION

Calibration of the 2022 Existing Conditions VISSIM microsimulation model was based on traffic volumes, travel times, and observation of the simulation to ensure that it reflected field travel behavior and congestion levels.

3.1 CALIBRATION CRITERIA

The 2022 PM peak period VISSIM model was calibrated in accordance with the FHWA targets found in the 2004 *Traffic Analysis Toolbox Volume III: Guidelines for Applying Traffic Microsimulation Modeling Software*. There were 10 runs for existing calibration, which is the minimum required based on the FHWA guidelines.

3.1.1 Volume Calibration Criteria

Traffic volumes during the PM peak hour were calibrated for all roadway segments based on the criteria presented in **Table 6**.

Table 6: Volume Calibration Criteria

Criteria and Measures	Calibration Acceptance Targets
1. Sum of all link volumes	< 5% overall
2. Within 15%, for 700 veh/h < Flow < 2700 veh/h	> 85% of cases
3. Within 100 veh/h, for Flow < 700 veh/h	> 85% of cases
4. Within 400 veh/h, for Flow > 2700 veh/h	> 85% of cases
5. GEH Statistic < 5 for Individual Link Flows	> 85% of cases

Note: GEH Statistic is a statistical measure used to compare model output volume to observed volume and can be expressed as: $((2 * (M - C)^2) / (M + C))^{1/2}$, where M is the simulation model output volume and C is the field counted volume.

3.1.2 Travel Time Calibration Criteria

Travel time was calibrated for all eastbound/westbound I-526 and northbound/southbound Long Point Road segments. FHWA guidance for calibration is to achieve travel times with a difference of 15% (or one minute, if higher) for greater than 85% of the cases.

3.2 CALIBRATION PROCESS

The calibration process was an iterative process where driver behaviors were adjusted to achieve the acceptable calibration targets.

3.2.1 Driver Vehicle Behavior

To calibrate the models to match the field observed driving behavior, an additional driver behavior was added and applied to the network at three merge locations to simulate realistic merge behaviors.

Table 7 shows the locations along with VISSIM link number where the new merge behavior was applied. In addition, lane change distances were adjusted from the default value of 656.2 feet to provide realistic lane changes, especially at intersection turn lanes and freeway merge/diverge areas. This was done iteratively on an observation-by-observation basis.

Table 7: Freeway Merge Driver Vehicle Behavior Location

Location	VISSIM Link#	Default Driver Behavior	Adjusted Driver Behavior
I-526 EB on-ramp from River Landing Dr	1478	Freeway	Aggressive Freeway-Adv Merge and Cooperative Lane Change
I-526 WB on-ramp from US-17	1499	Freeway	Aggressive Freeway-Adv Merge and Cooperative Lane Change
Lane drop on US-17 just upstream of I-526 WB merge	1599	Freeway	Aggressive Freeway-Adv Merge and Cooperative Lane Change

3.2.2 Volume Calibration

The models were calibrated to meet the criteria regarding volume throughput previously outlined in **Table 6**. The simulation results for the I-526 mainline and intersection volume calibration are shown in **Table 8** and **Table 10**, respectively.

Table 8: 2022 PM Peak Hour I-526 Mainline Volume Calibration Results

Mainline	Location	Field Volume	VISSIM Volume	% Differenc	GEH Value	Individual Link Flow
I-526 EB	I-526 EB west of off-ramp to River Landing Dr	2,708	2,705	-0.1%	0.1	1.0
	I-526 EB off-ramp to River Landing Dr	2,708	2,697	-0.4%	0.2	1.0
	I-526 EB between on/off ramps of River Landing Dr	2,298	2,279	-0.8%	0.4	1.0
	I-526 EB on-ramp from River Landing Dr	3,207	3,176	-1.0%	0.6	1.0
	I-526 EB between River Landing Dr and Long Point Rd - Seg 1	3,207	3,172	-1.1%	0.6	1.0
	I-526 EB between River Landing Dr and Long Point Rd - Seg 2	3,207	3,166	-1.3%	0.7	1.0
	I-526 EB between River Landing Dr and Long Point Rd - Seg 3	3,207	3,158	-1.5%	0.9	1.0
	I-526 EB between River Landing Dr and Long Point Rd - Seg 4	3,207	3,152	-1.7%	1.0	1.0
	I-526 EB west of off-ramp to Long Point Rd	3,207	3,145	-1.9%	1.1	1.0
	I-526 EB off-ramp to River Landing Dr	3,207	3,124	-2.6%	1.5	1.0
	I-526 EB between on/off ramps of Long Point Rd	2,043	1,968	-3.6%	1.7	1.0
	I-526 EB on-ramp from Long Point Rd SB	2,473	2,381	-3.7%	1.9	1.0
	I-526 EB east of on-ramp from Long Point Rd SB	2,473	2,379	-3.8%	1.9	1.0
	I-526 EB on-ramp from Long Point Rd NB	2,966	2,862	-3.5%	1.9	1.0
	I-526 EB east of on-ramp from Long Point Rd NB	2,966	2,842	-4.2%	2.3	1.0
	I-526 EB between Long Point Rd and Hungry Neck Interchange	2,975	2,824	-5.1%	2.8	1.0
	I-526 EB east of off-ramp to US 17	1,552	1,482	-4.5%	1.8	1.0
I-526 WB	I-526 WB west of on-ramp from US 17	1,409	1,408	-0.1%	0.0	1.0
	I-526 WB on-ramp from US 17	2,423	2,414	-0.4%	0.2	1.0
	I-526 WB between Hungry Neck Interchange and Long Point Rd	2,423	2,382	-1.7%	0.8	1.0
	I-526 WB between on/off ramps of Long Point Rd	1,514	1,509	-0.3%	0.1	1.0
	I-526 WB on-ramp from Long Point Rd NB	1,928	1,920	-0.4%	0.2	1.0
	I-526 WB west of on-ramp from Long Point Rd NB	1,928	1,917	-0.6%	0.2	1.0
	I-526 WB on-ramp from Long Point Rd SB	2,593	2,574	-0.7%	0.4	1.0
	I-526 WB between Long Point Rd and River Landing Dr - Seg 1	2,593	2,567	-1.0%	0.5	1.0
	I-526 WB between Long Point Rd and River Landing Dr - Seg 2	2,593	2,553	-1.6%	0.8	1.0
	I-526 WB between Long Point Rd and River Landing Dr - Seg 3	2,593	2,543	-1.9%	1.0	1.0
	I-526 WB between Long Point Rd and River Landing Dr - Seg 4	2,593	2,539	-2.1%	1.1	1.0
	I-526 WB off-ramp to Seven Farms Dr	2,593	2,534	-2.3%	1.2	1.0
	I-526 WB between on/off ramps of Seven Farms Dr	1,766	1,725	-2.3%	1.0	1.0
	I-526 WB on-ramp from Seven Farms Dr	2,453	2,401	-2.1%	1.1	1.0
	I-526 WB west of Seven Farms Dr	2,453	2,393	-2.4%	1.2	1.0
Total		81,466	79,891	-1.9%		

All five calibration criteria targets were met for the 2022 PM peak hours, shown in **Table 9**.

Table 9: 2022 PM Peak Hour Calibration Criteria

FHWA Calibration Criteria	Metric	Met?
Sum of all link flows	1%	Met
Within 15%, for 700 veh/h < Flow < 2700 veh/h	100%	Met
Within 100 veh/h, for Flow < 700 veh/h	100%	Met
Within 400 veh/h, for Flow > 2700 veh/h	100%	Met
GEH Statistic < 5 for Individual Link Flows	100%	Met

Table 10 2022 PM Peak Hour Intersection Volume Calibration Results

Intersection	Northbound			Southbound			Eastbound			Westbound			Overall
	Left	Thru	Right	Left	Thru	Right	Left	Thru	Right	Left	Thru	Right	
Field Count													
Long Point Rd at Wando Park Blvd	12	745	5	113	466	312	442	5	19	5	2	68	2,194
Long Point Rd at I-526 EB	808	495	-	-	676	-	938	1	226	-	-	-	3,144
Long Point Rd at I-526 WB	-	1,336	-	-	797	665	-	-	-	325	0	584	3,707
Long Point Rd at Belle Hall Pkwy	313	1,411	202	-	1223	85	-	-	243	-	-	63	3,540
Long Point Rd at Belle Point Dr	143	1,027	295	126	884	58	104	60	99	320	66	107	3,289
Long Point Rd at Lone Tree Dr	1,283	10	-	15	887	-	-	-	-	16	20	-	2,231
Long Point Rd at Shipping Ln	15	513	4	103	266	18	90	1	11	6	0	53	1,080
Long Point Rd at Wando Ln	332	3	-	25	91	-	-	-	-	0	31	-	482
River Landing at Fairchild	128	58	42	5	91	224	84	310	16	67	557	10	1,592
Island Park Dr at Seven Farms Dr	388	181	15	94	237	178	145	428	254	22	121	118	2,181
Vissim Output													
Long Point Rd at Wando Park Blvd	11	746	4	101	495	302	453	4	5	1	2	72	2,196
Long Point Rd at I-526 EB	817	484	-	-	675	-	920	0	228	-	-	-	3,124
Long Point Rd at I-526 WB	-	1,320	-	-	783	659	-	-	-	317	0	571	3,650
Long Point Rd at Belle Hall Pkwy	309	1,381	199	-	1,198	88	-	-	243	-	-	63	3,481
Long Point Rd at Belle Point Dr	139	1,008	290	128	869	58	103	59	102	313	66	111	3,246
Long Point Rd at Lone Tree Dr	1,288	15	-	10	892	-	-	-	-	14	21	-	2,240
Long Point Rd at Shipping Ln	14	503	4	102	276	18	98	2	2	1	0	58	1,078
Long Point Rd at Wando Ln	328	3	-	27	90	-	-	-	-	0	31	-	479
River Landing at Fairchild	126	58	42	5	87	223	84	311	18	67	555	11	1,587
Island Park Dr at Seven Farms Dr	376	187	17	93	232	179	140	411	253	22	126	113	2,149
% Difference													
Long Point Rd at Wando Park Blvd	-8%	0%	-20%	-11%	6%	-3%	2%	-20%	-74%	-80%	0%	6%	0%
Long Point Rd at I-526 EB	1%	-2%	-	-	0%	-	-2%	-100%	1%	-	-	-	-1%
Long Point Rd at I-526 WB	-	-1%	-	-	-2%	-1%	-	-	-	-2%	0%	-2%	-2%
Long Point Rd at Belle Hall Pkwy	-1%	-2%	-1%	-	-2%	4%	-	-	0%	-	-	0%	-2%
Long Point Rd at Belle Point Dr	-3%	-2%	-2%	2%	-2%	0%	-1%	-2%	3%	-2%	0%	4%	-1%
Long Point Rd at Lone Tree Dr	0%	50%	-	-33%	1%	-	-	-	-	-13%	5%	-	0%
Long Point Rd at Shipping Ln	-7%	-2%	0%	-1%	4%	0%	9%	100%	-82%	-83%	0%	9%	0%
Long Point Rd at Wando Ln	-1%	0%	-	8%	-1%	-	-	-	-	0%	0%	-	-1%
River Landing at Fairchild	-2%	0%	0%	0%	-4%	0%	0%	0%	13%	0%	0%	10%	0%
Island Park Dr at Seven Farms Dr	-3%	3%	13%	-1%	-2%	1%	-3%	-4%	0%	0%	4%	-4%	-1%
GEH Value													
Long Point Rd at Wando Park Blvd	0.3	0.0	0.5	1.2	1.3	0.6	0.5	0.5	4.0	2.3	0.0	0.5	0.0
Long Point Rd at I-526 EB	0.3	0.5	-	-	0.0	-	0.6	1.4	0.1	-	-	-	0.4
Long Point Rd at I-526 WB	-	0.4	-	-	0.5	0.2	-	-	-	0.4	0.0	0.5	0.9
Long Point Rd at Belle Hall Pkwy	0.2	0.8	0.2	-	0.7	0.3	-	-	0.0	-	-	0.0	1.0
Long Point Rd at Belle Point Dr	0.3	0.6	0.3	0.2	0.5	0.0	0.1	0.1	0.3	0.4	0.0	0.4	0.8
Long Point Rd at Lone Tree Dr	0.1	1.4	-	1.4	0.2	-	-	-	-	0.5	0.2	-	0.2
Long Point Rd at Shipping Ln	0.3	0.4	0.0	0.1	0.6	0.0	0.8	0.8	3.5	2.7	0.0	0.7	0.1
Long Point Rd at Wando Ln	0.2	0.0	-	0.4	0.1	-	-	-	-	0.0	0.0	-	0.1
River Landing at Fairchild	0.2	0.0	0.0	0.0	0.4	0.1	0.0	0.1	0.5	0.0	0.1	0.3	0.1
Island Park Dr at Seven Farms Dr	0.6	0.4	0.5	0.1	0.3	0.1	0.4	0.8	0.1	0.0	0.4	0.5	0.7

3.2.3 Travel Time Calibration

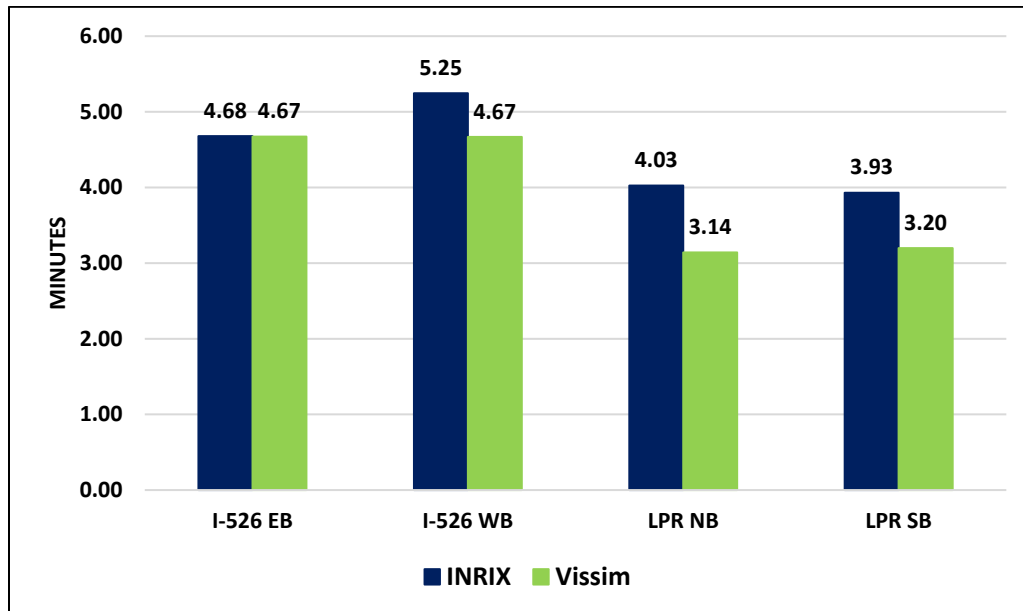
Travel time was calibrated in both eastbound/westbound I-526 and northbound/southbound Long Point Road directions using INRIX data. Per FHWA criteria, the threshold for observed travel times is within

15% (or within one minute) for all routes. The travel time results and differences compared to INRIX data in the 2022 PM peak hour are shown in **Table 11** and **Figure 4**. All travel time segments results met the calibration criteria.

Table 11: 2022 PM Peak Hour Travel Time Calibration Results

Seg Name	Seg Length (mi)	Start	End	Travel Times (minutes)			
				INRX	VISSIM	% Diff	FHWA Criteria
I-526 EB Mainlines	4.80	Exist 24 Off-Ramp	Exit 29 Off-Ramp	4.68	4.67	0.2%	Met
I-526 WB Mainlines	4.87	Exit 29 On-Ramp	Exist 24 On-Ramp	5.25	4.67	12.4%	Met
Long Point Rd NB	1.48	Wando Ln	Egypt Rd	4.03	3.14	28.2%	Met
Long Point Rd SB	1.48	Egypt Rd	Wando Ln	3.93	3.20	22.9%	Met

Figure 4: 2022 PM Peak Travel Time Calibration



3.2.4 Summary

The 2022 PM existing condition calibrated VISSIM model results indicate that volume and travel time calibration criteria were satisfied. Visual audit of the microsimulation showed buildup and dissipation of congestion consistent with the observations made in the field. Calibration ranges and thresholds were satisfied; therefore, it was concluded that the calibrated model reasonably depicts existing traffic operations, and it can be used to evaluate existing DHV conditions and future conditions.

APPENDIX A – RAW TRAFFIC COUNTS

LOCATION: Long Point Rd W of Wando Ln**QC JOB #:** 15672421**SPECIFIC LOCATION:****DIRECTION:** NB**CITY/STATE:** Charleston, SC**DATE:** Feb 2 2022

Start Time	Motorcycles	Cars & Trailer	2 Axle Long	Buses	2 Axle 6 Tire	3 Axle Single	4 Axle Single	<5 Axle Double	5 Axle Double	>6 Axle Double	<6 Axle Multi	6 Axle Multi	>6 Axle Multi	Not Classified	Total
12:00 AM	24	1	0	0	0	0	0	0	0	0	0	0	0		25
12:15 AM	7	5	0	0	0	0	0	0	0	0	0	0	0		12
12:30 AM	3	1	0	0	0	0	0	0	0	0	0	0	0		4
12:45 AM	1	3	0	0	0	0	0	0	0	0	0	0	0		4
01:00 AM	9	0	0	0	0	0	0	0	0	0	0	0	0		9
01:15 AM	11	2	0	0	0	0	0	0	0	0	0	0	0		13
01:30 AM	5	2	0	0	0	0	0	0	0	0	0	0	0		7
01:45 AM	2	3	0	0	0	0	0	0	0	0	0	0	0		5
02:00 AM	0	2	0	0	0	0	0	0	0	0	0	0	0		2
02:15 AM	0	0	0	0	0	0	0	0	0	0	0	0	0		0
02:30 AM	0	0	0	0	0	0	0	0	0	0	0	0	0		0
02:45 AM	3	3	0	0	0	0	0	0	0	0	0	0	0		6
03:00 AM	3	3	0	0	0	0	0	0	0	0	0	0	0		6
03:15 AM	6	4	0	0	0	0	0	0	0	0	0	0	0		10
03:30 AM	2	1	0	0	0	0	0	0	0	0	0	0	0		3
03:45 AM	8	0	0	0	0	0	0	0	0	0	0	0	0		8
04:00 AM	1	1	0	0	0	0	0	0	0	0	0	0	0		2
04:15 AM	9	3	0	0	0	0	0	0	0	0	0	0	0		12
04:30 AM	10	1	0	0	0	0	0	0	0	0	0	0	0		11
04:45 AM	3	1	0	0	0	0	0	0	0	0	0	0	0		4
05:00 AM	8	3	0	0	0	0	0	0	0	0	0	0	0		11
05:15 AM	10	7	0	0	0	0	0	0	0	0	0	0	0		17
05:30 AM	21	12	0	0	0	0	0	0	0	0	0	0	0		33
05:45 AM	67	34	0	0	0	0	0	0	0	0	0	0	0		101
Day Total Percent															
ADT 4938															
AM Peak 15-min Vol															
PM Peak 15-min Vol															

Comments:

LOCATION: Long Point Rd W of Wando Ln**QC JOB #:** 15672421**SPECIFIC LOCATION:****DIRECTION:** NB**CITY/STATE:** Charleston, SC**DATE:** Feb 2 2022

Start Time	Motorcycles	Cars & Trailer	2 Axle Long	Buses	2 Axle 6 Tire	3 Axle Single	4 Axle Single	<5 Axle Double	5 Axle Double	>6 Axle Double	<6 Axle Multi	6 Axle Multi	>6 Axle Multi	Not Classified	Total
06:00 AM	34	33	0	0	0	0	0	0	0	0	0	0	0		67
06:15 AM	11	45	0	0	0	0	0	0	0	0	0	0	0		56
06:30 AM	10	47	0	0	0	0	0	0	0	0	0	0	0		57
06:45 AM	17	64	0	0	0	0	0	0	0	0	0	0	0		81
07:00 AM	22	55	0	0	0	0	0	0	0	0	0	0	0		77
07:15 AM	23	55	0	0	0	0	0	0	0	0	0	0	0		78
07:30 AM	10	78	0	0	0	0	0	0	0	0	0	0	0		88
07:45 AM	17	60	0	0	0	0	0	0	0	0	0	0	0		77
08:00 AM	7	74	0	0	0	0	0	0	0	0	0	0	0		81
08:15 AM	11	62	0	0	0	0	0	0	0	0	0	0	0		73
08:30 AM	7	72	0	0	0	0	0	0	0	0	0	0	0		79
08:45 AM	11	58	0	0	0	0	0	0	0	0	0	0	0		69
09:00 AM	6	65	0	0	0	0	0	0	0	0	0	0	0		71
09:15 AM	9	56	0	0	0	0	0	0	0	0	0	0	0		65
09:30 AM	4	67	0	0	0	0	0	0	0	0	0	0	0		71
09:45 AM	11	53	0	0	0	0	0	0	0	0	0	0	0		64
10:00 AM	10	74	0	0	0	0	0	0	0	0	0	0	0		84
10:15 AM	15	71	0	0	0	0	0	0	0	0	0	0	0		86
10:30 AM	10	64	0	0	0	0	0	0	0	0	0	0	0		74
10:45 AM	24	86	0	0	0	0	0	0	0	0	0	0	0		110
11:00 AM	50	67	0	0	0	0	0	0	0	0	0	0	0		117
11:15 AM	24	78	0	0	0	0	0	0	0	0	0	0	0		102
11:30 AM	26	85	0	0	0	0	0	0	0	0	0	0	0		111
11:45 AM	61	79	0	0	0	0	0	0	0	0	0	0	0		140
Day Total Percent															
ADT 4938															
AM Peak 15-min Vol															
PM Peak 15-min Vol															

Comments:

LOCATION: Long Point Rd W of Wando Ln**QC JOB #:** 15672421**SPECIFIC LOCATION:****DIRECTION:** NB**CITY/STATE:** Charleston, SC**DATE:** Feb 2 2022

Start Time	Motorcycles	Cars & Trailer	2 Axle Long	Buses	2 Axle 6 Tire	3 Axle Single	4 Axle Single	<5 Axle Double	5 Axle Double	>6 Axle Double	<6 Axle Multi	6 Axle Multi	>6 Axle Multi	Not Classified	Total
12:00 PM	21	94	0	0	0	0	0	0	0	0	0	0	0		115
12:15 PM	2	86	0	0	0	0	0	0	0	0	0	0	0		88
12:30 PM	13	83	0	0	0	0	0	0	0	0	0	0	0		96
12:45 PM	8	97	0	0	0	0	0	0	0	0	0	0	0		105
01:00 PM	9	105	0	0	0	0	0	0	0	0	0	0	0		114
01:15 PM	9	93	0	0	0	0	0	0	0	0	0	0	0		102
01:30 PM	12	78	0	0	0	0	0	0	0	0	0	0	0		90
01:45 PM	15	97	0	0	0	0	0	0	0	0	0	0	0		112
02:00 PM	17	86	0	0	0	0	0	0	0	0	0	0	0		103
02:15 PM	9	73	0	0	0	0	0	0	0	0	0	0	0		82
02:30 PM	5	79	0	0	0	0	0	0	0	0	0	0	0		84
02:45 PM	30	83	0	0	0	0	0	0	0	0	0	0	0		113
03:00 PM	25	82	0	0	0	0	0	0	0	0	0	0	0		107
03:15 PM	24	82	0	0	0	0	0	0	0	0	0	0	0		106
03:30 PM	29	86	0	0	0	0	0	0	0	0	0	0	0		115
03:45 PM	14	77	0	0	0	0	0	0	0	0	0	0	0		91
04:00 PM	16	65	0	0	0	0	0	0	0	0	0	0	0		81
04:15 PM	19	75	0	0	0	0	0	0	0	0	0	0	0		94
04:30 PM	15	71	0	0	0	0	0	0	0	0	0	0	0		86
04:45 PM	11	56	0	0	0	0	0	0	0	0	0	0	0		67
05:00 PM	24	37	0	0	0	0	0	0	0	0	0	0	0		61
05:15 PM	32	31	0	0	0	0	0	0	0	0	0	0	0		63
05:30 PM	77	25	0	0	0	0	0	0	0	0	0	0	0		102
05:45 PM	78	15	0	0	0	0	0	0	0	0	0	0	0		93
Day Total Percent															
ADT 4938															
AM Peak 15-min Vol															
PM Peak 15-min Vol															

Comments:

LOCATION: Long Point Rd W of Wando Ln


QC JOB #: 15672421

SPECIFIC LOCATION:

DIRECTION: NB

CITY/STATE: Charleston, SC

DATE: Feb 2 2022

Start Time	Motorcycles	Cars & Trailer	2 Axle Long	Buses	2 Axle 6 Tire	3 Axle Single	4 Axle Single	<5 Axle Double	5 Axle Double	>6 Axle Double	<6 Axle Multi	6 Axle Multi	>6 Axle Multi	Not Classified	Total
06:00 PM	45	2	0	0	0	0	0	0	0	0	0	0	0		47
06:15 PM	26	1	0	0	0	0	0	0	0	0	0	0	0		27
06:30 PM	20	3	0	0	0	0	0	0	0	0	0	0	0		23
06:45 PM	5	2	0	0	0	0	0	0	0	0	0	0	0		7
07:00 PM	16	0	0	0	0	0	0	0	0	0	0	0	0		16
07:15 PM	21	3	0	0	0	0	0	0	0	0	0	0	0		24
07:30 PM	14	2	0	0	0	0	0	0	0	0	0	0	0		16
07:45 PM	9	3	0	0	0	0	0	0	0	0	0	0	0		12
08:00 PM	18	1	0	0	0	0	0	0	0	0	0	0	0		19
08:15 PM	14	4	0	0	0	0	0	0	0	0	0	0	0		18
08:30 PM	12	3	0	0	0	0	0	0	0	0	0	0	0		15
08:45 PM	8	1	0	0	0	0	0	0	0	0	0	0	0		9
09:00 PM	15	2	0	0	0	0	0	0	0	0	0	0	0		17
09:15 PM	4	3	0	0	0	0	0	0	0	0	0	0	0		7
09:30 PM	4	3	0	0	0	0	0	0	0	0	0	0	0		7
09:45 PM	10	3	0	0	0	0	0	0	0	0	0	0	0		13
10:00 PM	8	1	0	0	0	0	0	0	0	0	0	0	0		9
10:15 PM	7	2	0	0	0	0	0	0	0	0	0	0	0		9
10:30 PM	4	0	0	0	0	0	0	0	0	0	0	0	0		4
10:45 PM	4	2	0	0	0	0	0	0	0	0	0	0	0		6
11:00 PM	10	4	0	0	0	0	0	0	0	0	0	0	0		14
11:15 PM	6	1	0	0	0	0	0	0	0	0	0	0	0		7
11:30 PM	10	3	0	0	0	0	0	0	0	0	0	0	0		13
11:45 PM	46	0	0	0	0	0	0	0	0	0	0	0	0		46
Day Total	1493	3445	0	0	0	0	0	0	0	0	0	0	0		4938
Percent	30.2%	69.8%	0%	0%	0%	0%	0%	0%	0%	0%	0%	0%	0%		
ADT 4938															
AM Peak 15-min Vol	5:45 AM 67	10:45 AM 86	12:00 AM 0	12:00 AM 0	12:00 AM 0	12:00 AM 0	12:00 AM 0	12:00 AM 0	12:00 AM 0	12:00 AM 0	12:00 AM 0	12:00 AM 0	12:00 AM 0		11:45 AM 140
PM Peak 15-min Vol	5:45 PM 78	1:00 PM 105	12:00 PM 0	12:00 PM 0	12:00 PM 0	12:00 PM 0	12:00 PM 0	12:00 PM 0	12:00 PM 0	12:00 PM 0	12:00 PM 0	12:00 PM 0	12:00 PM 0		12:00 PM 115

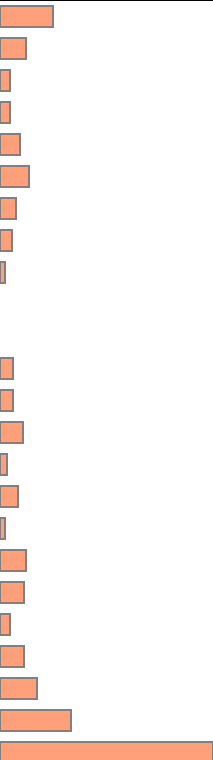
Comments:

LOCATION: Long Point Rd W of Wando Ln**QC JOB #:** 15672421**SPECIFIC LOCATION:****DIRECTION:** NB**CITY/STATE:** Charleston, SC**DATE:** Feb 2 2022

	Motorcycles	Cars & Trailer	2 Axle Long	Buses	2 Axle 6 Tire	3 Axle Single	4 Axle Single	<5 Axle Double	5 Axle Double	>6 Axle Double	<6 Axle Multi	6 Axle Multi	>6 Axle Multi	Not Classified	Total
Grand Total	1493	3445	0	0	0	0	0	0	0	0	0	0	0		4938
Percent	30.2%	69.8%	0%	0%	0%	0%	0%	0%	0%	0%	0%	0%	0%		
ADT 4938															

Comments:

Type of report: Tube Count - Volume Data

LOCATION: Long Point Rd W of Wando Ln							QC JOB #: 15672421			
SPECIFIC LOCATION:							DIRECTION: NB			
CITY/STATE: Charleston, SC							DATE: Feb 2 2022 - Feb 2 2022			
Start Time	Mon	Tue	Wed 2 Feb 22	Thu	Fri	Average Weekday 15-min Traffic	Sat	Sun	Average Week 15-min Traffic	Average Week Profile
12:00 AM			25			25			25	
12:15 AM			12			12			12	
12:30 AM			4			4			4	
12:45 AM			4			4			4	
01:00 AM			9			9			9	
01:15 AM			13			13			13	
01:30 AM			7			7			7	
01:45 AM			5			5			5	
02:00 AM			2			2			2	
02:15 AM			0			0			0	
02:30 AM			0			0			0	
02:45 AM			6			6			6	
03:00 AM			6			6			6	
03:15 AM			10			10			10	
03:30 AM			3			3			3	
03:45 AM			8			8			8	
04:00 AM			2			2			2	
04:15 AM			12			12			12	
04:30 AM			11			11			11	
04:45 AM			4			4			4	
05:00 AM			11			11			11	
05:15 AM			17			17			17	
05:30 AM			33			33			33	
05:45 AM			101			101			101	
Day Total										
% Weekday Average										
% Week Average										
AM Peak 15-min Vol										
PM Peak 15-min Vol										
Comments:										

Report generated on 2/18/2022 9:54 AM

SOURCE: Quality Counts, LLC (<http://www.qualitycounts.net>)

LOCATION: Long Point Rd W of Wando Ln							QC JOB #: 15672421			
SPECIFIC LOCATION:							DIRECTION: NB			
CITY/STATE: Charleston, SC							DATE: Feb 2 2022 - Feb 2 2022			
Start Time	Mon	Tue	Wed 2 Feb 22	Thu	Fri	Average Weekday 15-min Traffic	Sat	Sun	Average Week 15-min Traffic	Average Week Profile
06:00 AM			67			67			67	<div></div>
06:15 AM			56			56			56	<div></div>
06:30 AM			57			57			57	<div></div>
06:45 AM			81			81			81	<div></div>
07:00 AM			77			77			77	<div></div>
07:15 AM			78			78			78	<div></div>
07:30 AM			88			88			88	<div></div>
07:45 AM			77			77			77	<div></div>
08:00 AM			81			81			81	<div></div>
08:15 AM			73			73			73	<div></div>
08:30 AM			79			79			79	<div></div>
08:45 AM			69			69			69	<div></div>
09:00 AM			71			71			71	<div></div>
09:15 AM			65			65			65	<div></div>
09:30 AM			71			71			71	<div></div>
09:45 AM			64			64			64	<div></div>
10:00 AM			84			84			84	<div></div>
10:15 AM			86			86			86	<div></div>
10:30 AM			74			74			74	<div></div>
10:45 AM			110			110			110	<div></div>
11:00 AM			117			117			117	<div></div>
11:15 AM			102			102			102	<div></div>
11:30 AM			111			111			111	<div></div>
11:45 AM			140			140			140	<div></div>
Day Total										
% Weekday Average										
% Week Average										
AM Peak 15-min Vol										
PM Peak 15-min Vol										
Comments:										

LOCATION: Long Point Rd W of Wando Ln							QC JOB #: 15672421			
SPECIFIC LOCATION:							DIRECTION: NB			
CITY/STATE: Charleston, SC							DATE: Feb 2 2022 - Feb 2 2022			
Start Time	Mon	Tue	Wed 2 Feb 22	Thu	Fri	Average Weekday 15-min Traffic	Sat	Sun	Average Week 15-min Traffic	Average Week Profile
12:00 PM			115			115			115	<div></div>
12:15 PM			88			88			88	<div></div>
12:30 PM			96			96			96	<div></div>
12:45 PM			105			105			105	<div></div>
01:00 PM			114			114			114	<div></div>
01:15 PM			102			102			102	<div></div>
01:30 PM			90			90			90	<div></div>
01:45 PM			112			112			112	<div></div>
02:00 PM			103			103			103	<div></div>
02:15 PM			82			82			82	<div></div>
02:30 PM			84			84			84	<div></div>
02:45 PM			113			113			113	<div></div>
03:00 PM			107			107			107	<div></div>
03:15 PM			106			106			106	<div></div>
03:30 PM			115			115			115	<div></div>
03:45 PM			91			91			91	<div></div>
04:00 PM			81			81			81	<div></div>
04:15 PM			94			94			94	<div></div>
04:30 PM			86			86			86	<div></div>
04:45 PM			67			67			67	<div></div>
05:00 PM			61			61			61	<div></div>
05:15 PM			63			63			63	<div></div>
05:30 PM			102			102			102	<div></div>
05:45 PM			93			93			93	<div></div>
Day Total										
% Weekday Average										
% Week Average										
AM Peak 15-min Vol										
PM Peak 15-min Vol										
Comments:										

Type of report: Tube Count - Volume Data

LOCATION: Long Point Rd W of Wando Ln							QC JOB #: 15672421			
SPECIFIC LOCATION:							DIRECTION: NB			
CITY/STATE: Charleston, SC							DATE: Feb 2 2022 - Feb 2 2022			
Start Time	Mon	Tue	Wed 2 Feb 22	Thu	Fri	Average Weekday 15-min Traffic	Sat	Sun	Average Week 15-min Traffic	Average Week Profile
06:00 PM			47			47			47	<div></div>
06:15 PM			27			27			27	<div></div>
06:30 PM			23			23			23	<div></div>
06:45 PM			7			7			7	<div></div>
07:00 PM			16			16			16	<div></div>
07:15 PM			24			24			24	<div></div>
07:30 PM			16			16			16	<div></div>
07:45 PM			12			12			12	<div></div>
08:00 PM			19			19			19	<div></div>
08:15 PM			18			18			18	<div></div>
08:30 PM			15			15			15	<div></div>
08:45 PM			9			9			9	<div></div>
09:00 PM			17			17			17	<div></div>
09:15 PM			7			7			7	<div></div>
09:30 PM			7			7			7	<div></div>
09:45 PM			13			13			13	<div></div>
10:00 PM			9			9			9	<div></div>
10:15 PM			9			9			9	<div></div>
10:30 PM			4			4			4	<div></div>
10:45 PM			6			6			6	<div></div>
11:00 PM			14			14			14	<div></div>
11:15 PM			7			7			7	<div></div>
11:30 PM			13			13			13	<div></div>
11:45 PM			46			46			46	<div></div>
Day Total			4938			4938			4938	
% Weekday Average			100%							
% Week Average			100%			100%				
AM Peak 15-min Vol			11:45 AM 140			11:45 AM 140			11:45 AM 140	
PM Peak 15-min Vol			12:00 PM 115			12:00 PM 115			12:00 PM 115	
Comments:										

Report generated on 2/18/2022 9:54 AM

SOURCE: Quality Counts, LLC (<http://www.qualitycounts.net>)

LOCATION: Long Point Rd W of Wando Ln**QC JOB #:** 15672421**SPECIFIC LOCATION:****DIRECTION:** NB, SB**CITY/STATE:** Charleston, SC**DATE:** Feb 2 2022

Start Time	Motorcycles	Cars & Trailer	2 Axle Long	Buses	2 Axle 6 Tire	3 Axle Single	4 Axle Single	<5 Axle Double	5 Axle Double	>6 Axle Double	<6 Axle Multi	6 Axle Multi	>6 Axle Multi	Not Classified	Total
12:00 AM	52	5	0	0	0	0	0	0	0	0	0	0	0	0	57
12:15 AM	21	5	0	0	0	0	0	0	0	0	0	0	0	0	26
12:30 AM	17	3	0	0	0	0	0	0	0	0	0	0	0	0	20
12:45 AM	12	4	0	0	0	0	0	0	0	0	0	0	0	0	16
01:00 AM	11	1	0	0	0	0	0	0	0	0	0	0	0	0	12
01:15 AM	12	3	0	0	0	0	0	0	0	0	0	0	0	0	15
01:30 AM	5	6	0	0	0	0	0	0	0	0	0	0	0	0	11
01:45 AM	6	9	0	0	0	0	0	0	0	0	0	0	0	0	15
02:00 AM	1	7	0	0	0	0	0	0	0	0	0	0	0	0	8
02:15 AM	1	3	0	0	0	0	0	0	0	0	0	0	0	0	4
02:30 AM	1	2	0	0	0	0	0	0	0	0	0	0	0	0	3
02:45 AM	5	9	0	0	0	0	0	0	0	0	0	0	0	0	14
03:00 AM	5	9	0	0	0	0	0	0	0	0	0	0	0	0	14
03:15 AM	9	7	0	0	0	0	0	0	0	0	0	0	0	0	16
03:30 AM	7	4	0	0	0	0	0	0	0	0	0	0	0	0	11
03:45 AM	15	11	0	0	0	0	0	0	0	0	0	0	0	0	26
04:00 AM	10	13	0	0	0	0	0	0	0	0	0	0	0	0	23
04:15 AM	27	18	0	0	0	0	0	0	0	0	0	0	0	0	45
04:30 AM	50	16	0	0	0	0	0	0	0	0	0	0	0	0	66
04:45 AM	28	22	0	0	0	0	0	0	0	0	0	0	0	0	50
05:00 AM	29	31	0	0	0	0	0	0	0	0	0	0	0	0	60
05:15 AM	25	33	0	0	0	0	0	0	0	0	0	0	0	0	58
05:30 AM	59	52	0	0	0	0	0	0	0	0	0	0	0	0	111
05:45 AM	111	76	0	0	0	0	0	0	0	0	0	0	0	0	187
Day Total Percent															
ADT 8781															
AM Peak 15-min Vol															
PM Peak 15-min Vol															

Comments:

LOCATION: Long Point Rd W of Wando Ln**QC JOB #:** 15672421**SPECIFIC LOCATION:****DIRECTION:** NB, SB**CITY/STATE:** Charleston, SC**DATE:** Feb 2 2022

Start Time	Motorcycles	Cars & Trailer	2 Axle Long	Buses	2 Axle 6 Tire	3 Axle Single	4 Axle Single	<5 Axle Double	5 Axle Double	>6 Axle Double	<6 Axle Multi	6 Axle Multi	>6 Axle Multi	Not Classified	Total
06:00 AM	94	63	0	0	0	0	0	0	0	0	0	0	0	0	157
06:15 AM	56	91	0	0	0	0	0	0	0	0	0	0	0	0	147
06:30 AM	114	78	0	0	0	0	0	0	0	0	0	0	0	0	192
06:45 AM	85	111	0	0	0	0	0	0	0	0	0	0	0	0	196
07:00 AM	38	94	0	0	0	0	0	0	0	0	0	0	0	0	132
07:15 AM	47	92	0	0	0	0	0	0	0	0	0	0	0	0	139
07:30 AM	17	101	0	0	0	0	0	0	0	0	0	0	0	0	118
07:45 AM	31	107	0	0	0	0	0	0	0	0	0	0	0	0	138
08:00 AM	15	115	0	0	0	0	0	0	0	0	0	0	0	0	130
08:15 AM	17	99	0	0	0	0	0	0	0	0	0	0	0	0	116
08:30 AM	20	106	0	0	0	0	0	0	0	0	0	0	0	0	126
08:45 AM	22	94	0	0	0	0	0	0	0	0	0	0	0	0	116
09:00 AM	9	105	0	0	0	0	0	0	0	0	0	0	0	0	114
09:15 AM	18	137	0	0	0	0	0	0	0	0	0	0	0	0	155
09:30 AM	7	140	0	0	0	0	0	0	0	0	0	0	0	0	147
09:45 AM	17	138	0	0	0	0	0	0	0	0	0	0	0	0	155
10:00 AM	21	142	0	0	0	0	0	0	0	0	0	0	0	0	163
10:15 AM	23	133	0	0	0	0	0	0	0	0	0	0	0	0	156
10:30 AM	18	111	0	0	0	0	0	0	0	0	0	0	0	0	129
10:45 AM	35	133	0	0	0	0	0	0	0	0	0	0	0	0	168
11:00 AM	61	119	0	0	0	0	0	0	0	0	0	0	0	0	180
11:15 AM	48	132	0	0	0	0	0	0	0	0	0	0	0	0	180
11:30 AM	52	133	0	0	0	0	0	0	0	0	0	0	0	0	185
11:45 AM	79	135	0	0	0	0	0	0	0	0	0	0	0	0	214
Day Total Percent	DATA THAT DRIVES COMMUNITIES														
ADT 8781															
AM Peak 15-min Vol															
PM Peak 15-min Vol															

Comments:

LOCATION: Long Point Rd W of Wando Ln**QC JOB #:** 15672421**SPECIFIC LOCATION:****DIRECTION:** NB, SB**CITY/STATE:** Charleston, SC**DATE:** Feb 2 2022

Start Time	Motorcycles	Cars & Trailer	2 Axle Long	Buses	2 Axle 6 Tire	3 Axle Single	4 Axle Single	<5 Axle Double	5 Axle Double	>6 Axle Double	<6 Axle Multi	6 Axle Multi	>6 Axle Multi	Not Classified	Total
12:00 PM	50	158	0	0	0	0	0	0	0	0	0	0	0	0	208
12:15 PM	28	132	0	0	0	0	0	0	0	0	0	0	0	0	160
12:30 PM	41	141	0	0	0	0	0	0	0	0	0	0	0	0	182
12:45 PM	46	143	0	0	0	0	0	0	0	0	0	0	0	0	189
01:00 PM	18	167	0	0	0	0	0	0	0	0	0	0	0	0	185
01:15 PM	15	148	0	0	0	0	0	0	0	0	0	0	0	0	163
01:30 PM	23	125	0	0	0	0	0	0	0	0	0	0	0	0	148
01:45 PM	31	161	0	0	0	0	0	0	0	0	0	0	0	0	192
02:00 PM	25	132	0	0	0	0	0	0	0	0	0	0	0	0	157
02:15 PM	16	127	0	0	0	0	0	0	0	0	0	0	0	0	143
02:30 PM	13	131	0	0	0	0	0	0	0	0	0	0	0	0	144
02:45 PM	37	118	0	0	0	0	0	0	0	0	0	0	0	0	155
03:00 PM	28	125	0	0	0	0	0	0	0	0	0	0	0	0	153
03:15 PM	31	114	0	0	0	0	0	0	0	0	0	0	0	0	145
03:30 PM	40	135	0	0	0	0	0	0	0	0	0	0	0	0	175
03:45 PM	23	117	0	0	0	0	0	0	0	0	0	0	0	0	140
04:00 PM	19	103	0	0	0	0	0	0	0	0	0	0	0	0	122
04:15 PM	25	97	0	0	0	0	0	0	0	0	0	0	0	0	122
04:30 PM	17	91	0	0	0	0	0	0	0	0	0	0	0	0	108
04:45 PM	18	66	0	0	0	0	0	0	0	0	0	0	0	0	84
05:00 PM	31	39	0	0	0	0	0	0	0	0	0	0	0	0	70
05:15 PM	45	33	0	0	0	0	0	0	0	0	0	0	0	0	78
05:30 PM	101	27	0	0	0	0	0	0	0	0	0	0	0	0	128
05:45 PM	109	17	0	0	0	0	0	0	0	0	0	0	0	0	126
Day Total Percent	DATA THAT DRIVES COMMUNITIES														
ADT 8781															
AM Peak 15-min Vol															
PM Peak 15-min Vol															

Comments:

LOCATION: Long Point Rd W of Wando Ln


QC JOB #: 15672421

SPECIFIC LOCATION:

DIRECTION: NB, SB


CITY/STATE: Charleston, SC

DATE: Feb 2 2022

Start Time	Motorcycles	Cars & Trailer	2 Axle Long	Buses	2 Axle 6 Tire	3 Axle Single	4 Axle Single	<5 Axle Double	5 Axle Double	>6 Axle Double	<6 Axle Multi	6 Axle Multi	>6 Axle Multi	Not Classified	Total
06:00 PM	83	4	0	0	0	0	0	0	0	0	0	0	0	0	87
06:15 PM	67	1	0	0	0	0	0	0	0	0	0	0	0	0	68
06:30 PM	99	4	0	0	0	0	0	0	0	0	0	0	0	0	103
06:45 PM	86	6	0	0	0	0	0	0	0	0	0	0	0	0	92
07:00 PM	21	2	0	0	0	0	0	0	0	0	0	0	0	0	23
07:15 PM	26	5	0	0	0	0	0	0	0	0	0	0	0	0	31
07:30 PM	28	5	0	0	0	0	0	0	0	0	0	0	0	0	33
07:45 PM	23	6	0	0	0	0	0	0	0	0	0	0	0	0	29
08:00 PM	31	5	0	0	0	0	0	0	0	0	0	0	0	0	36
08:15 PM	23	4	0	0	0	0	0	0	0	0	0	0	0	0	27
08:30 PM	13	6	0	0	0	0	0	0	0	0	0	0	0	0	19
08:45 PM	13	3	0	0	0	0	0	0	0	0	0	0	0	0	16
09:00 PM	18	3	0	0	0	0	0	0	0	0	0	0	0	0	21
09:15 PM	6	5	0	0	0	0	0	0	0	0	0	0	0	0	11
09:30 PM	11	6	0	0	0	0	0	0	0	0	0	0	0	0	17
09:45 PM	12	7	0	0	0	0	0	0	0	0	0	0	0	0	19
10:00 PM	15	2	0	0	0	0	0	0	0	0	0	0	0	0	17
10:15 PM	9	4	0	0	0	0	0	0	0	0	0	0	0	0	13
10:30 PM	10	2	0	0	0	0	0	0	0	0	0	0	0	0	12
10:45 PM	11	4	0	0	0	0	0	0	0	0	0	0	0	0	15
11:00 PM	11	4	0	0	0	0	0	0	0	0	0	0	0	0	15
11:15 PM	8	2	0	0	0	0	0	0	0	0	0	0	0	0	10
11:30 PM	13	3	0	0	0	0	0	0	0	0	0	0	0	0	16
11:45 PM	53	0	0	0	0	0	0	0	0	0	0	0	0	0	53
Day Total	2983	5798	0	0	0	0	0	0	0	0	0	0	0	0	8781
Percent	34%	66%	0%	0%	0%	0%	0%	0%	0%	0%	0%	0%	0%	0%	
ADT 8781															
AM Peak 15-min Vol	6:30 AM 114	10:00 AM 142	12:00 AM 0	12:00 AM 0	12:00 AM 0	12:00 AM 0	12:00 AM 0	12:00 AM 0	12:00 AM 0	12:00 AM 0	12:00 AM 0	12:00 AM 0	12:00 AM 0	12:00 AM 0	11:45 AM 214
PM Peak 15-min Vol	5:45 PM 109	1:00 PM 167	12:00 PM 0	12:00 PM 0	12:00 PM 0	12:00 PM 0	12:00 PM 0	12:00 PM 0	12:00 PM 0	12:00 PM 0	12:00 PM 0	12:00 PM 0	12:00 PM 0	12:00 PM 0	12:00 PM 208

Comments:

LOCATION: Long Point Rd W of Wando Ln**QC JOB #:** 15672421**SPECIFIC LOCATION:****DIRECTION:** NB, SB**CITY/STATE:** Charleston, SC**DATE:** Feb 2 2022

	Motorcycles	Cars & Trailer	2 Axle Long	Buses	2 Axle 6 Tire	3 Axle Single	4 Axle Single	<5 Axle Double	5 Axle Double	>6 Axle Double	<6 Axle Multi	6 Axle Multi	>6 Axle Multi	Not Classified	Total
Grand Total	2983	5798	0	0	0	0	0	0	0	0	0	0	0	0	8781
Percent	34%	66%	0%	0%	0%	0%	0%	0%	0%	0%	0%	0%	0%	0%	
ADT 8781															

Comments:

Type of report: Tube Count - Volume Data

LOCATION: Long Point Rd W of Wando Ln										QC JOB #: 15672421	
SPECIFIC LOCATION:										DIRECTION: NB, SB	
CITY/STATE: Charleston, SC										DATE: Feb 2 2022 - Feb 2 2022	
Start Time	Mon	Tue	Wed 2 Feb 22	Thu	Fri	Average Weekday 15-min Traffic	Sat	Sun	Average Week 15-min Traffic	Average Week Profile	
12:00 AM			57			57			57	<div></div>	
12:15 AM			26			26			26	<div></div>	
12:30 AM			20			20			20	<div></div>	
12:45 AM			16			16			16	<div></div>	
01:00 AM			12			12			12	<div></div>	
01:15 AM			15			15			15	<div></div>	
01:30 AM			11			11			11	<div></div>	
01:45 AM			15			15			15	<div></div>	
02:00 AM			8			8			8	<div></div>	
02:15 AM			4			4			4	<div></div>	
02:30 AM			3			3			3	<div></div>	
02:45 AM			14			14			14	<div></div>	
03:00 AM			14			14			14	<div></div>	
03:15 AM			16			16			16	<div></div>	
03:30 AM			11			11			11	<div></div>	
03:45 AM			26			26			26	<div></div>	
04:00 AM			23			23			23	<div></div>	
04:15 AM			45			45			45	<div></div>	
04:30 AM			66			66			66	<div></div>	
04:45 AM			50			50			50	<div></div>	
05:00 AM			60			60			60	<div></div>	
05:15 AM			58			58			58	<div></div>	
05:30 AM			111			111			111	<div></div>	
05:45 AM			187			187			187	<div></div>	
Day Total											
% Weekday Average											
% Week Average											
AM Peak 15-min Vol											
PM Peak 15-min Vol											
Comments:											

LOCATION: Long Point Rd W of Wando Ln									QC JOB #: 15672421	
SPECIFIC LOCATION:									DIRECTION: NB, SB	
CITY/STATE: Charleston, SC									DATE: Feb 2 2022 - Feb 2 2022	
Start Time	Mon	Tue	Wed 2 Feb 22	Thu	Fri	Average Weekday 15-min Traffic	Sat	Sun	Average Week 15-min Traffic	Average Week Profile
06:00 AM			157			157			157	<div></div>
06:15 AM			147			147			147	<div></div>
06:30 AM			192			192			192	<div></div>
06:45 AM			196			196			196	<div></div>
07:00 AM			132			132			132	<div></div>
07:15 AM			139			139			139	<div></div>
07:30 AM			118			118			118	<div></div>
07:45 AM			138			138			138	<div></div>
08:00 AM			130			130			130	<div></div>
08:15 AM			116			116			116	<div></div>
08:30 AM			126			126			126	<div></div>
08:45 AM			116			116			116	<div></div>
09:00 AM			114			114			114	<div></div>
09:15 AM			155			155			155	<div></div>
09:30 AM			147			147			147	<div></div>
09:45 AM			155			155			155	<div></div>
10:00 AM			163			163			163	<div></div>
10:15 AM			156			156			156	<div></div>
10:30 AM			129			129			129	<div></div>
10:45 AM			168			168			168	<div></div>
11:00 AM			180			180			180	<div></div>
11:15 AM			180			180			180	<div></div>
11:30 AM			185			185			185	<div></div>
11:45 AM			214			214			214	<div></div>
Day Total										
% Weekday Average										
% Week Average										
AM Peak 15-min Vol										
PM Peak 15-min Vol										
Comments:										

LOCATION: Long Point Rd W of Wando Ln							QC JOB #: 15672421			
SPECIFIC LOCATION:							DIRECTION: NB, SB			
CITY/STATE: Charleston, SC							DATE: Feb 2 2022 - Feb 2 2022			
Start Time	Mon	Tue	Wed 2 Feb 22	Thu	Fri	Average Weekday 15-min Traffic	Sat	Sun	Average Week 15-min Traffic	Average Week Profile
12:00 PM			208			208			208	<div></div>
12:15 PM			160			160			160	<div></div>
12:30 PM			182			182			182	<div></div>
12:45 PM			189			189			189	<div></div>
01:00 PM			185			185			185	<div></div>
01:15 PM			163			163			163	<div></div>
01:30 PM			148			148			148	<div></div>
01:45 PM			192			192			192	<div></div>
02:00 PM			157			157			157	<div></div>
02:15 PM			143			143			143	<div></div>
02:30 PM			144			144			144	<div></div>
02:45 PM			155			155			155	<div></div>
03:00 PM			153			153			153	<div></div>
03:15 PM			145			145			145	<div></div>
03:30 PM			175			175			175	<div></div>
03:45 PM			140			140			140	<div></div>
04:00 PM			122			122			122	<div></div>
04:15 PM			122			122			122	<div></div>
04:30 PM			108			108			108	<div></div>
04:45 PM			84			84			84	<div></div>
05:00 PM			70			70			70	<div></div>
05:15 PM			78			78			78	<div></div>
05:30 PM			128			128			128	<div></div>
05:45 PM			126			126			126	<div></div>
Day Total										
% Weekday Average										
% Week Average										
AM Peak 15-min Vol										
PM Peak 15-min Vol										
Comments:										

LOCATION: Long Point Rd W of Wando Ln							QC JOB #: 15672421			
SPECIFIC LOCATION:							DIRECTION: NB, SB			
CITY/STATE: Charleston, SC							DATE: Feb 2 2022 - Feb 2 2022			
Start Time	Mon	Tue	Wed 2 Feb 22	Thu	Fri	Average Weekday 15-min Traffic	Sat	Sun	Average Week 15-min Traffic	Average Week Profile
06:00 PM			87			87			87	<div></div>
06:15 PM			68			68			68	<div></div>
06:30 PM			103			103			103	<div></div>
06:45 PM			92			92			92	<div></div>
07:00 PM			23			23			23	<div></div>
07:15 PM			31			31			31	<div></div>
07:30 PM			33			33			33	<div></div>
07:45 PM			29			29			29	<div></div>
08:00 PM			36			36			36	<div></div>
08:15 PM			27			27			27	<div></div>
08:30 PM			19			19			19	<div></div>
08:45 PM			16			16			16	<div></div>
09:00 PM			21			21			21	<div></div>
09:15 PM			11			11			11	<div></div>
09:30 PM			17			17			17	<div></div>
09:45 PM			19			19			19	<div></div>
10:00 PM			17			17			17	<div></div>
10:15 PM			13			13			13	<div></div>
10:30 PM			12			12			12	<div></div>
10:45 PM			15			15			15	<div></div>
11:00 PM			15			15			15	<div></div>
11:15 PM			10			10			10	<div></div>
11:30 PM			16			16			16	<div></div>
11:45 PM			53			53			53	<div></div>
Day Total			8781			8781			8781	
% Weekday Average			100%							
% Week Average			100%			100%				
AM Peak 15-min Vol			11:45 AM 214			11:45 AM 214			11:45 AM 214	
PM Peak 15-min Vol			12:00 PM 208			12:00 PM 208			12:00 PM 208	
Comments:										

LOCATION: Long Point Rd W of Wando Ln**QC JOB #:** 15672421**SPECIFIC LOCATION:****DIRECTION:** SB**CITY/STATE:** Charleston, SC**DATE:** Feb 2 2022

Start Time	Motorcycles	Cars & Trailer	2 Axle Long	Buses	2 Axle 6 Tire	3 Axle Single	4 Axle Single	<5 Axle Double	5 Axle Double	>6 Axle Double	<6 Axle Multi	6 Axle Multi	>6 Axle Multi	Not Classified	Total
12:00 AM	28	4	0	0	0	0	0	0	0	0	0	0	0		32
12:15 AM	14	0	0	0	0	0	0	0	0	0	0	0	0		14
12:30 AM	14	2	0	0	0	0	0	0	0	0	0	0	0		16
12:45 AM	11	1	0	0	0	0	0	0	0	0	0	0	0		12
01:00 AM	2	1	0	0	0	0	0	0	0	0	0	0	0		3
01:15 AM	1	1	0	0	0	0	0	0	0	0	0	0	0		2
01:30 AM	0	4	0	0	0	0	0	0	0	0	0	0	0		4
01:45 AM	4	6	0	0	0	0	0	0	0	0	0	0	0		10
02:00 AM	1	5	0	0	0	0	0	0	0	0	0	0	0		6
02:15 AM	1	3	0	0	0	0	0	0	0	0	0	0	0		4
02:30 AM	1	2	0	0	0	0	0	0	0	0	0	0	0		3
02:45 AM	2	6	0	0	0	0	0	0	0	0	0	0	0		8
03:00 AM	2	6	0	0	0	0	0	0	0	0	0	0	0		8
03:15 AM	3	3	0	0	0	0	0	0	0	0	0	0	0		6
03:30 AM	5	3	0	0	0	0	0	0	0	0	0	0	0		8
03:45 AM	7	11	0	0	0	0	0	0	0	0	0	0	0		18
04:00 AM	9	12	0	0	0	0	0	0	0	0	0	0	0		21
04:15 AM	18	15	0	0	0	0	0	0	0	0	0	0	0		33
04:30 AM	40	15	0	0	0	0	0	0	0	0	0	0	0		55
04:45 AM	25	21	0	0	0	0	0	0	0	0	0	0	0		46
05:00 AM	21	28	0	0	0	0	0	0	0	0	0	0	0		49
05:15 AM	15	26	0	0	0	0	0	0	0	0	0	0	0		41
05:30 AM	38	40	0	0	0	0	0	0	0	0	0	0	0		78
05:45 AM	44	42	0	0	0	0	0	0	0	0	0	0	0		86
Day Total Percent															
ADT 3843															
AM Peak 15-min Vol															
PM Peak 15-min Vol															

Comments:

LOCATION: Long Point Rd W of Wando Ln**QC JOB #:** 15672421**SPECIFIC LOCATION:****DIRECTION:** SB**CITY/STATE:** Charleston, SC**DATE:** Feb 2 2022

Start Time	Motorcycles	Cars & Trailer	2 Axle Long	Buses	2 Axle 6 Tire	3 Axle Single	4 Axle Single	<5 Axle Double	5 Axle Double	>6 Axle Double	<6 Axle Multi	6 Axle Multi	>6 Axle Multi	Not Classified	Total
06:00 AM	60	30	0	0	0	0	0	0	0	0	0	0	0		90
06:15 AM	45	46	0	0	0	0	0	0	0	0	0	0	0		91
06:30 AM	104	31	0	0	0	0	0	0	0	0	0	0	0		135
06:45 AM	68	47	0	0	0	0	0	0	0	0	0	0	0		115
07:00 AM	16	39	0	0	0	0	0	0	0	0	0	0	0		55
07:15 AM	24	37	0	0	0	0	0	0	0	0	0	0	0		61
07:30 AM	7	23	0	0	0	0	0	0	0	0	0	0	0		30
07:45 AM	14	47	0	0	0	0	0	0	0	0	0	0	0		61
08:00 AM	8	41	0	0	0	0	0	0	0	0	0	0	0		49
08:15 AM	6	37	0	0	0	0	0	0	0	0	0	0	0		43
08:30 AM	13	34	0	0	0	0	0	0	0	0	0	0	0		47
08:45 AM	11	36	0	0	0	0	0	0	0	0	0	0	0		47
09:00 AM	3	40	0	0	0	0	0	0	0	0	0	0	0		43
09:15 AM	9	81	0	0	0	0	0	0	0	0	0	0	0		90
09:30 AM	3	73	0	0	0	0	0	0	0	0	0	0	0		76
09:45 AM	6	85	0	0	0	0	0	0	0	0	0	0	0		91
10:00 AM	11	68	0	0	0	0	0	0	0	0	0	0	0		79
10:15 AM	8	62	0	0	0	0	0	0	0	0	0	0	0		70
10:30 AM	8	47	0	0	0	0	0	0	0	0	0	0	0		55
10:45 AM	11	47	0	0	0	0	0	0	0	0	0	0	0		58
11:00 AM	11	52	0	0	0	0	0	0	0	0	0	0	0		63
11:15 AM	24	54	0	0	0	0	0	0	0	0	0	0	0		78
11:30 AM	26	48	0	0	0	0	0	0	0	0	0	0	0		74
11:45 AM	18	56	0	0	0	0	0	0	0	0	0	0	0		74
Day Total Percent															
ADT 3843															
AM Peak 15-min Vol															
PM Peak 15-min Vol															

Comments:

LOCATION: Long Point Rd W of Wando Ln**QC JOB #:** 15672421**SPECIFIC LOCATION:****DIRECTION:** SB**CITY/STATE:** Charleston, SC**DATE:** Feb 2 2022

Start Time	Motorcycles	Cars & Trailer	2 Axle Long	Buses	2 Axle 6 Tire	3 Axle Single	4 Axle Single	<5 Axle Double	5 Axle Double	>6 Axle Double	<6 Axle Multi	6 Axle Multi	>6 Axle Multi	Not Classified	Total
12:00 PM	29	64	0	0	0	0	0	0	0	0	0	0	0		93
12:15 PM	26	46	0	0	0	0	0	0	0	0	0	0	0		72
12:30 PM	28	58	0	0	0	0	0	0	0	0	0	0	0		86
12:45 PM	38	46	0	0	0	0	0	0	0	0	0	0	0		84
01:00 PM	9	62	0	0	0	0	0	0	0	0	0	0	0		71
01:15 PM	6	55	0	0	0	0	0	0	0	0	0	0	0		61
01:30 PM	11	47	0	0	0	0	0	0	0	0	0	0	0		58
01:45 PM	16	64	0	0	0	0	0	0	0	0	0	0	0		80
02:00 PM	8	46	0	0	0	0	0	0	0	0	0	0	0		54
02:15 PM	7	54	0	0	0	0	0	0	0	0	0	0	0		61
02:30 PM	8	52	0	0	0	0	0	0	0	0	0	0	0		60
02:45 PM	7	35	0	0	0	0	0	0	0	0	0	0	0		42
03:00 PM	3	43	0	0	0	0	0	0	0	0	0	0	0		46
03:15 PM	7	32	0	0	0	0	0	0	0	0	0	0	0		39
03:30 PM	11	49	0	0	0	0	0	0	0	0	0	0	0		60
03:45 PM	9	40	0	0	0	0	0	0	0	0	0	0	0		49
04:00 PM	3	38	0	0	0	0	0	0	0	0	0	0	0		41
04:15 PM	6	22	0	0	0	0	0	0	0	0	0	0	0		28
04:30 PM	2	20	0	0	0	0	0	0	0	0	0	0	0		22
04:45 PM	7	10	0	0	0	0	0	0	0	0	0	0	0		17
05:00 PM	7	2	0	0	0	0	0	0	0	0	0	0	0		9
05:15 PM	13	2	0	0	0	0	0	0	0	0	0	0	0		15
05:30 PM	24	2	0	0	0	0	0	0	0	0	0	0	0		26
05:45 PM	31	2	0	0	0	0	0	0	0	0	0	0	0		33
Day Total Percent															
ADT 3843															
AM Peak 15-min Vol															
PM Peak 15-min Vol															

Comments:

LOCATION: Long Point Rd W of Wando Ln


QC JOB #: 15672421

SPECIFIC LOCATION:

DIRECTION: SB


CITY/STATE: Charleston, SC

DATE: Feb 2 2022

Start Time	Motorcycles	Cars & Trailer	2 Axle Long	Buses	2 Axle 6 Tire	3 Axle Single	4 Axle Single	<5 Axle Double	5 Axle Double	>6 Axle Double	<6 Axle Multi	6 Axle Multi	>6 Axle Multi	Not Classified	Total
06:00 PM	38	2	0	0	0	0	0	0	0	0	0	0	0		40
06:15 PM	41	0	0	0	0	0	0	0	0	0	0	0	0		41
06:30 PM	79	1	0	0	0	0	0	0	0	0	0	0	0		80
06:45 PM	81	4	0	0	0	0	0	0	0	0	0	0	0		85
07:00 PM	5	2	0	0	0	0	0	0	0	0	0	0	0		7
07:15 PM	5	2	0	0	0	0	0	0	0	0	0	0	0		7
07:30 PM	14	3	0	0	0	0	0	0	0	0	0	0	0		17
07:45 PM	14	3	0	0	0	0	0	0	0	0	0	0	0		17
08:00 PM	13	4	0	0	0	0	0	0	0	0	0	0	0		17
08:15 PM	9	0	0	0	0	0	0	0	0	0	0	0	0		9
08:30 PM	1	3	0	0	0	0	0	0	0	0	0	0	0		4
08:45 PM	5	2	0	0	0	0	0	0	0	0	0	0	0		7
09:00 PM	3	1	0	0	0	0	0	0	0	0	0	0	0		4
09:15 PM	2	2	0	0	0	0	0	0	0	0	0	0	0		4
09:30 PM	7	3	0	0	0	0	0	0	0	0	0	0	0		10
09:45 PM	2	4	0	0	0	0	0	0	0	0	0	0	0		6
10:00 PM	7	1	0	0	0	0	0	0	0	0	0	0	0		8
10:15 PM	2	2	0	0	0	0	0	0	0	0	0	0	0		4
10:30 PM	6	2	0	0	0	0	0	0	0	0	0	0	0		8
10:45 PM	7	2	0	0	0	0	0	0	0	0	0	0	0		9
11:00 PM	1	0	0	0	0	0	0	0	0	0	0	0	0		1
11:15 PM	2	1	0	0	0	0	0	0	0	0	0	0	0		3
11:30 PM	3	0	0	0	0	0	0	0	0	0	0	0	0		3
11:45 PM	7	0	0	0	0	0	0	0	0	0	0	0	0		7
Day Total	1490	2353	0	0	0	0	0	0	0	0	0	0	0		3843
Percent	38.8%	61.2%	0%	0%	0%	0%	0%	0%	0%	0%	0%	0%	0%		
ADT 3843															
AM Peak 15-min Vol	6:30 AM 104	9:45 AM 85	12:00 AM 0	12:00 AM 0	12:00 AM 0	12:00 AM 0	12:00 AM 0	12:00 AM 0	12:00 AM 0	12:00 AM 0	12:00 AM 0	12:00 AM 0	12:00 AM 0		6:30 AM 135
PM Peak 15-min Vol	6:45 PM 81	12:00 PM 64	12:00 PM 0	12:00 PM 0	12:00 PM 0	12:00 PM 0	12:00 PM 0	12:00 PM 0	12:00 PM 0	12:00 PM 0	12:00 PM 0	12:00 PM 0	12:00 PM 0		12:00 PM 93

Comments:

LOCATION: Long Point Rd W of Wando Ln**QC JOB #:** 15672421**SPECIFIC LOCATION:****DIRECTION:** SB**CITY/STATE:** Charleston, SC**DATE:** Feb 2 2022

	Motorcycles	Cars & Trailer	2 Axle Long	Buses	2 Axle 6 Tire	3 Axle Single	4 Axle Single	<5 Axle Double	5 Axle Double	>6 Axle Double	<6 Axle Multi	6 Axle Multi	>6 Axle Multi	Not Classified	Total
Grand Total	1490	2353	0	0	0	0	0	0	0	0	0	0	0		3843
Percent	38.8%	61.2%	0%	0%	0%	0%	0%	0%	0%	0%	0%	0%	0%		
ADT 3843															

Comments:

Type of report: Tube Count - Volume Data

LOCATION: Long Point Rd W of Wando Ln										QC JOB #: 15672421	
SPECIFIC LOCATION:										DIRECTION: SB	
CITY/STATE: Charleston, SC										DATE: Feb 2 2022 - Feb 2 2022	
Start Time	Mon	Tue	Wed 2 Feb 22	Thu	Fri	Average Weekday 15-min Traffic	Sat	Sun	Average Week 15-min Traffic	Average Week Profile	
12:00 AM			32			32			32	<div></div>	
12:15 AM			14			14			14	<div></div>	
12:30 AM			16			16			16	<div></div>	
12:45 AM			12			12			12	<div></div>	
01:00 AM			3			3			3	<div></div>	
01:15 AM			2			2			2	<div></div>	
01:30 AM			4			4			4	<div></div>	
01:45 AM			10			10			10	<div></div>	
02:00 AM			6			6			6	<div></div>	
02:15 AM			4			4			4	<div></div>	
02:30 AM			3			3			3	<div></div>	
02:45 AM			8			8			8	<div></div>	
03:00 AM			8			8			8	<div></div>	
03:15 AM			6			6			6	<div></div>	
03:30 AM			8			8			8	<div></div>	
03:45 AM			18			18			18	<div></div>	
04:00 AM			21			21			21	<div></div>	
04:15 AM			33			33			33	<div></div>	
04:30 AM			55			55			55	<div></div>	
04:45 AM			46			46			46	<div></div>	
05:00 AM			49			49			49	<div></div>	
05:15 AM			41			41			41	<div></div>	
05:30 AM			78			78			78	<div></div>	
05:45 AM			86			86			86	<div></div>	
Day Total											
% Weekday Average											
% Week Average											
AM Peak 15-min Vol											
PM Peak 15-min Vol											
Comments:											

LOCATION: Long Point Rd W of Wando Ln							QC JOB #: 15672421			
SPECIFIC LOCATION:							DIRECTION: SB			
CITY/STATE: Charleston, SC							DATE: Feb 2 2022 - Feb 2 2022			
Start Time	Mon	Tue	Wed 2 Feb 22	Thu	Fri	Average Weekday 15-min Traffic	Sat	Sun	Average Week 15-min Traffic	Average Week Profile
06:00 AM			90			90			90	<div></div>
06:15 AM			91			91			91	<div></div>
06:30 AM			135			135			135	<div></div>
06:45 AM			115			115			115	<div></div>
07:00 AM			55			55			55	<div></div>
07:15 AM			61			61			61	<div></div>
07:30 AM			30			30			30	<div></div>
07:45 AM			61			61			61	<div></div>
08:00 AM			49			49			49	<div></div>
08:15 AM			43			43			43	<div></div>
08:30 AM			47			47			47	<div></div>
08:45 AM			47			47			47	<div></div>
09:00 AM			43			43			43	<div></div>
09:15 AM			90			90			90	<div></div>
09:30 AM			76			76			76	<div></div>
09:45 AM			91			91			91	<div></div>
10:00 AM			79			79			79	<div></div>
10:15 AM			70			70			70	<div></div>
10:30 AM			55			55			55	<div></div>
10:45 AM			58			58			58	<div></div>
11:00 AM			63			63			63	<div></div>
11:15 AM			78			78			78	<div></div>
11:30 AM			74			74			74	<div></div>
11:45 AM			74			74			74	<div></div>
Day Total										
% Weekday Average										
% Week Average										
AM Peak 15-min Vol										
PM Peak 15-min Vol										
Comments:										

Type of report: Tube Count - Volume Data

LOCATION: Long Point Rd W of Wando Ln									QC JOB #: 15672421	
SPECIFIC LOCATION:									DIRECTION: SB	
CITY/STATE: Charleston, SC									DATE: Feb 2 2022 - Feb 2 2022	
Start Time	Mon	Tue	Wed 2 Feb 22	Thu	Fri	Average Weekday 15-min Traffic	Sat	Sun	Average Week 15-min Traffic	Average Week Profile
12:00 PM			93			93			93	<div></div>
12:15 PM			72			72			72	<div></div>
12:30 PM			86			86			86	<div></div>
12:45 PM			84			84			84	<div></div>
01:00 PM			71			71			71	<div></div>
01:15 PM			61			61			61	<div></div>
01:30 PM			58			58			58	<div></div>
01:45 PM			80			80			80	<div></div>
02:00 PM			54			54			54	<div></div>
02:15 PM			61			61			61	<div></div>
02:30 PM			60			60			60	<div></div>
02:45 PM			42			42			42	<div></div>
03:00 PM			46			46			46	<div></div>
03:15 PM			39			39			39	<div></div>
03:30 PM			60			60			60	<div></div>
03:45 PM			49			49			49	<div></div>
04:00 PM			41			41			41	<div></div>
04:15 PM			28			28			28	<div></div>
04:30 PM			22			22			22	<div></div>
04:45 PM			17			17			17	<div></div>
05:00 PM			9			9			9	<div></div>
05:15 PM			15			15			15	<div></div>
05:30 PM			26			26			26	<div></div>
05:45 PM			33			33			33	<div></div>
Day Total										
% Weekday Average										
% Week Average										
AM Peak 15-min Vol										
PM Peak 15-min Vol										
Comments:										

Report generated on 2/18/2022 9:54 AM

SOURCE: Quality Counts, LLC (<http://www.qualitycounts.net>)

Type of report: Tube Count - Volume Data

LOCATION: Long Point Rd W of Wando Ln							QC JOB #: 15672421			
SPECIFIC LOCATION:							DIRECTION: SB			
CITY/STATE: Charleston, SC							DATE: Feb 2 2022 - Feb 2 2022			
Start Time	Mon	Tue	Wed 2 Feb 22	Thu	Fri	Average Weekday 15-min Traffic	Sat	Sun	Average Week 15-min Traffic	Average Week Profile
06:00 PM			40			40			40	<div></div>
06:15 PM			41			41			41	<div></div>
06:30 PM			80			80			80	<div></div>
06:45 PM			85			85			85	<div></div>
07:00 PM			7			7			7	<div></div>
07:15 PM			7			7			7	<div></div>
07:30 PM			17			17			17	<div></div>
07:45 PM			17			17			17	<div></div>
08:00 PM			17			17			17	<div></div>
08:15 PM			9			9			9	<div></div>
08:30 PM			4			4			4	<div></div>
08:45 PM			7			7			7	<div></div>
09:00 PM			4			4			4	<div></div>
09:15 PM			4			4			4	<div></div>
09:30 PM			10			10			10	<div></div>
09:45 PM			6			6			6	<div></div>
10:00 PM			8			8			8	<div></div>
10:15 PM			4			4			4	<div></div>
10:30 PM			8			8			8	<div></div>
10:45 PM			9			9			9	<div></div>
11:00 PM			1			1			1	<div></div>
11:15 PM			3			3			3	<div></div>
11:30 PM			3			3			3	<div></div>
11:45 PM			7			7			7	<div></div>
Day Total			3843			3843			3843	
% Weekday Average			100%							
% Week Average			100%			100%				
AM Peak 15-min Vol			6:30 AM 135			6:30 AM 135			6:30 AM 135	
PM Peak 15-min Vol			12:00 PM 93			12:00 PM 93			12:00 PM 93	
Comments:										

Report generated on 2/18/2022 9:54 AM

SOURCE: Quality Counts, LLC (<http://www.qualitycounts.net>)

LOCATION: Shipping Ln Entry Port**QC JOB #:** 15672422**SPECIFIC LOCATION:****DIRECTION:** EB**CITY/STATE:** Mount Pleasant, SC**DATE:** Feb 2 2022

Start Time	Motorcycles	Cars & Trailer	2 Axle Long	Buses	2 Axle 6 Tire	3 Axle Single	4 Axle Single	<5 Axle Double	5 Axle Double	>6 Axle Double	<6 Axle Multi	6 Axle Multi	>6 Axle Multi	Not Classified	Total
12:00 AM	0	0	0	0	0	0	0	0	0	0	0	0	0		0
12:15 AM	0	0	0	0	0	0	0	0	0	0	0	0	0		0
12:30 AM	0	0	0	0	0	0	0	0	0	0	0	0	0		0
12:45 AM	0	0	0	0	0	0	0	0	0	0	0	0	0		0
01:00 AM	0	0	0	0	0	0	0	0	0	0	0	0	0		0
01:15 AM	0	0	0	0	0	0	0	0	0	0	0	0	0		0
01:30 AM	0	0	0	0	0	0	0	0	0	0	0	0	0		0
01:45 AM	0	0	0	0	0	0	0	0	0	0	0	0	0		0
02:00 AM	0	0	0	0	0	0	0	0	0	0	0	0	0		0
02:15 AM	0	0	0	0	0	0	0	0	0	0	0	0	0		0
02:30 AM	0	0	0	0	0	0	0	0	0	0	0	0	0		0
02:45 AM	0	0	0	0	0	0	0	0	0	0	0	0	0		0
03:00 AM	0	0	0	0	0	0	0	0	0	0	0	0	0		0
03:15 AM	0	0	0	0	0	0	0	0	0	0	0	0	0		0
03:30 AM	0	0	0	0	0	0	0	0	0	0	0	0	0		0
03:45 AM	0	0	0	0	0	0	0	0	0	0	0	0	0		0
04:00 AM	1	0	0	0	0	0	0	0	0	0	0	0	0		1
04:15 AM	0	0	0	0	0	0	0	0	0	0	0	0	0		0
04:30 AM	0	0	0	0	0	0	0	0	0	0	0	0	0		0
04:45 AM	0	1	0	0	0	0	0	0	0	0	0	0	0		1
05:00 AM	2	0	0	0	0	0	0	0	0	0	0	0	0		2
05:15 AM	0	0	0	0	0	0	0	0	0	0	0	0	0		0
05:30 AM	0	0	0	0	0	0	0	0	0	0	0	0	0		0
05:45 AM	3	0	0	0	0	0	0	0	0	0	0	0	0		3
Day Total Percent															
ADT 212															
AM Peak 15-min Vol															
PM Peak 15-min Vol															

Comments:

LOCATION: Shipping Ln Entry Port**QC JOB #:** 15672422**SPECIFIC LOCATION:****DIRECTION:** EB**CITY/STATE:** Mount Pleasant, SC**DATE:** Feb 2 2022

Start Time	Motorcycles	Cars & Trailer	2 Axle Long	Buses	2 Axle 6 Tire	3 Axle Single	4 Axle Single	<5 Axle Double	5 Axle Double	>6 Axle Double	<6 Axle Multi	6 Axle Multi	>6 Axle Multi	Not Classified	Total
06:00 AM	1	0	0	0	0	0	0	0	0	0	0	0	0		1
06:15 AM	2	0	0	0	0	0	0	0	0	0	0	0	0		2
06:30 AM	1	0	0	0	0	0	0	0	0	0	0	0	0		1
06:45 AM	0	0	0	0	0	0	0	0	0	0	0	0	0		0
07:00 AM	4	1	0	0	0	0	0	0	0	0	0	0	0		5
07:15 AM	0	0	0	0	0	0	0	0	0	0	0	0	0		0
07:30 AM	0	0	0	0	0	0	0	0	0	0	0	0	0		0
07:45 AM	2	0	0	0	0	0	0	0	0	0	0	0	0		2
08:00 AM	1	0	0	0	0	0	0	0	0	0	0	0	0		1
08:15 AM	0	0	0	0	0	0	0	0	0	0	0	0	0		0
08:30 AM	0	0	0	0	0	0	0	0	0	0	0	0	0		0
08:45 AM	2	0	0	0	0	0	0	0	0	0	0	0	0		2
09:00 AM	4	0	0	0	0	0	0	0	0	0	0	0	0		4
09:15 AM	2	0	0	0	0	0	0	0	0	0	0	0	0		2
09:30 AM	11	0	0	0	0	0	0	0	0	0	0	0	0		11
09:45 AM	8	0	0	0	0	0	0	0	0	0	0	0	0		8
10:00 AM	3	0	0	0	0	0	0	0	0	0	0	0	0		3
10:15 AM	0	0	0	0	0	0	0	0	0	0	0	0	0		0
10:30 AM	1	2	0	0	0	0	0	0	0	0	0	0	0		3
10:45 AM	7	0	0	0	0	0	0	0	0	0	0	0	0		7
11:00 AM	2	0	0	0	0	0	0	0	0	0	0	0	0		2
11:15 AM	2	0	0	0	0	0	0	0	0	0	0	0	0		2
11:30 AM	16	0	0	0	0	0	0	0	0	0	0	0	0		16
11:45 AM	7	0	0	0	0	0	0	0	0	0	0	0	0		7
Day Total Percent															
ADT 212															
AM Peak 15-min Vol															
PM Peak 15-min Vol															

Comments:

LOCATION: Shipping Ln Entry Port

QC JOB #: 15672422

SPECIFIC LOCATION:

DIRECTION: EB

CITY/STATE: Mount Pleasant, SC

DATE: Feb 2 2022

Start Time	Motorcycles	Cars & Trailer	2 Axle Long	Buses	2 Axle 6 Tire	3 Axle Single	4 Axle Single	<5 Axle Double	5 Axle Double	>6 Axle Double	<6 Axle Multi	6 Axle Multi	>6 Axle Multi	Not Classified	Total
12:00 PM	6	0	0	0	0	0	0	0	0	0	0	0	0		6
12:15 PM	3	0	0	0	0	0	0	0	0	0	0	0	0		3
12:30 PM	8	1	0	0	0	0	0	0	0	0	0	0	0		9
12:45 PM	8	0	0	0	0	0	0	0	0	0	0	0	0		8
01:00 PM	2	0	0	0	0	0	0	0	0	0	0	0	0		2
01:15 PM	3	0	0	0	0	0	0	0	0	0	0	0	0		3
01:30 PM	1	1	0	0	0	0	0	0	0	0	0	0	0		2
01:45 PM	2	1	0	0	0	0	0	0	0	0	0	0	0		3
02:00 PM	4	0	0	0	0	0	0	0	0	0	0	0	0		4
02:15 PM	2	0	0	0	0	0	0	0	0	0	0	0	0		2
02:30 PM	25	0	0	0	0	0	0	0	0	0	0	0	0		25
02:45 PM	8	0	0	0	0	0	0	0	0	0	0	0	0		8
03:00 PM	5	0	0	0	0	0	0	0	0	0	0	0	0		5
03:15 PM	2	0	0	0	0	0	0	0	0	0	0	0	0		2
03:30 PM	6	1	0	0	0	0	0	0	0	0	0	0	0		7
03:45 PM	11	0	0	0	0	0	0	0	0	0	0	0	0		11
04:00 PM	6	0	0	0	0	0	0	0	0	0	0	0	0		6
04:15 PM	3	0	0	0	0	0	0	0	0	0	0	0	0		3
04:30 PM	3	0	0	0	0	0	0	0	0	0	0	0	0		3
04:45 PM	11	0	0	0	0	0	0	0	0	0	0	0	0		11
05:00 PM	1	0	0	0	0	0	0	0	0	0	0	0	0		1
05:15 PM	2	0	0	0	0	0	0	0	0	0	0	0	0		2
05:30 PM	0	0	0	0	0	0	0	0	0	0	0	0	0		0
05:45 PM	0	0	0	0	0	0	0	0	0	0	0	0	0		0
Day Total Percent															
ADT 212															
AM Peak 15-min Vol															
PM Peak 15-min Vol															

Comments:

LOCATION: Shipping Ln Entry Port

QC JOB #: 15672422

SPECIFIC LOCATION:

DIRECTION: EB

CITY/STATE: Mount Pleasant, SC

DATE: Feb 2 2022

Start Time	Motorcycles	Cars & Trailer	2 Axle Long	Buses	2 Axle 6 Tire	3 Axle Single	4 Axle Single	<5 Axle Double	5 Axle Double	>6 Axle Double	<6 Axle Multi	6 Axle Multi	>6 Axle Multi	Not Classified	Total
06:00 PM	0	0	0	0	0	0	0	0	0	0	0	0	0		0
06:15 PM	0	0	0	0	0	0	0	0	0	0	0	0	0		0
06:30 PM	0	0	0	0	0	0	0	0	0	0	0	0	0		0
06:45 PM	0	0	0	0	0	0	0	0	0	0	0	0	0		0
07:00 PM	0	0	0	0	0	0	0	0	0	0	0	0	0		0
07:15 PM	0	0	0	0	0	0	0	0	0	0	0	0	0		0
07:30 PM	0	0	0	0	0	0	0	0	0	0	0	0	0		0
07:45 PM	0	0	0	0	0	0	0	0	0	0	0	0	0		0
08:00 PM	0	0	0	0	0	0	0	0	0	0	0	0	0		0
08:15 PM	0	0	0	0	0	0	0	0	0	0	0	0	0		0
08:30 PM	0	0	0	0	0	0	0	0	0	0	0	0	0		0
08:45 PM	0	0	0	0	0	0	0	0	0	0	0	0	0		0
09:00 PM	0	0	0	0	0	0	0	0	0	0	0	0	0		0
09:15 PM	0	0	0	0	0	0	0	0	0	0	0	0	0		0
09:30 PM	0	0	0	0	0	0	0	0	0	0	0	0	0		0
09:45 PM	0	0	0	0	0	0	0	0	0	0	0	0	0		0
10:00 PM	0	0	0	0	0	0	0	0	0	0	0	0	0		0
10:15 PM	0	0	0	0	0	0	0	0	0	0	0	0	0		0
10:30 PM	0	0	0	0	0	0	0	0	0	0	0	0	0		0
10:45 PM	0	0	0	0	0	0	0	0	0	0	0	0	0		0
11:00 PM	0	0	0	0	0	0	0	0	0	0	0	0	0		0
11:15 PM	0	0	0	0	0	0	0	0	0	0	0	0	0		0
11:30 PM	0	0	0	0	0	0	0	0	0	0	0	0	0		0
11:45 PM	0	0	0	0	0	0	0	0	0	0	0	0	0		0
Day Total	204	8	0	0	0	0	0	0	0	0	0	0	0		212
Percent	96.2%	3.8%	0%	0%	0%	0%	0%	0%	0%	0%	0%	0%	0%		
ADT 212															
AM Peak 15-min Vol	11:30 AM 16	10:30 AM 2	12:00 AM 0	12:00 AM 0	12:00 AM 0	12:00 AM 0	12:00 AM 0	12:00 AM 0	12:00 AM 0	12:00 AM 0	12:00 AM 0	12:00 AM 0	12:00 AM 0		11:30 AM 16
PM Peak 15-min Vol	2:30 PM 25	12:30 PM 1	12:00 PM 0	12:00 PM 0	12:00 PM 0	12:00 PM 0	12:00 PM 0	12:00 PM 0	12:00 PM 0	12:00 PM 0	12:00 PM 0	12:00 PM 0	12:00 PM 0		2:30 PM 25

Comments:

LOCATION: Shipping Ln Entry Port


QC JOB #: 15672422

SPECIFIC LOCATION:

DIRECTION: EB





CITY/STATE: Mount Pleasant, SC

DATE: Feb 2 2022

	Motorcycles	Cars & Trailer	2 Axle Long	Buses	2 Axle 6 Tire	3 Axle Single	4 Axle Single	<5 Axle Double	5 Axle Double	>6 Axle Double	<6 Axle Multi	6 Axle Multi	>6 Axle Multi	Not Classified	Total
Grand Total	204	8	0	0	0	0	0	0	0	0	0	0	0		212
Percent	96.2%	3.8%	0%	0%	0%	0%	0%	0%	0%	0%	0%	0%	0%		
ADT 212															



















Comments:

Type of report: Tube Count - Volume Data

LOCATION: Shipping Ln Entry Port							QC JOB #: 15672422			
SPECIFIC LOCATION:							DIRECTION: EB			
CITY/STATE: Mount Pleasant, SC							DATE: Feb 2 2022 - Feb 2 2022			
Start Time	Mon	Tue	Wed 2 Feb 22	Thu	Fri	Average Weekday 15-min Traffic	Sat	Sun	Average Week 15-min Traffic	Average Week Profile
12:00 AM			0			0			0	
12:15 AM			0			0			0	
12:30 AM			0			0			0	
12:45 AM			0			0			0	
01:00 AM			0			0			0	
01:15 AM			0			0			0	
01:30 AM			0			0			0	
01:45 AM			0			0			0	
02:00 AM			0			0			0	
02:15 AM			0			0			0	
02:30 AM			0			0			0	
02:45 AM			0			0			0	
03:00 AM			0			0			0	
03:15 AM			0			0			0	
03:30 AM			0			0			0	
03:45 AM			0			0			0	
04:00 AM			1			1			1	
04:15 AM			0			0			0	
04:30 AM			0			0			0	
04:45 AM			1			1			1	
05:00 AM			2			2			2	
05:15 AM			0			0			0	
05:30 AM			0			0			0	
05:45 AM			3			3			3	
Day Total										
% Weekday Average										
% Week Average										
AM Peak 15-min Vol										
PM Peak 15-min Vol										
Comments:										

Report generated on 2/18/2022 9:54 AM

SOURCE: Quality Counts, LLC (<http://www.qualitycounts.net>)

LOCATION: Shipping Ln Entry Port							QC JOB #: 15672422			
SPECIFIC LOCATION:							DIRECTION: EB			
CITY/STATE: Mount Pleasant, SC							DATE: Feb 2 2022 - Feb 2 2022			
Start Time	Mon	Tue	Wed 2 Feb 22	Thu	Fri	Average Weekday 15-min Traffic	Sat	Sun	Average Week 15-min Traffic	Average Week Profile
06:00 AM			1			1			1	
06:15 AM			2			2			2	
06:30 AM			1			1			1	
06:45 AM			0			0			0	
07:00 AM			5			5			5	
07:15 AM			0			0			0	
07:30 AM			0			0			0	
07:45 AM			2			2			2	
08:00 AM			1			1			1	
08:15 AM			0			0			0	
08:30 AM			0			0			0	
08:45 AM			2			2			2	
09:00 AM			4			4			4	
09:15 AM			2			2			2	
09:30 AM			11			11			11	
09:45 AM			8			8			8	
10:00 AM			3			3			3	
10:15 AM			0			0			0	
10:30 AM			3			3			3	
10:45 AM			7			7			7	
11:00 AM			2			2			2	
11:15 AM			2			2			2	
11:30 AM			16			16			16	
11:45 AM			7			7			7	
Day Total										
% Weekday Average										
% Week Average										
AM Peak 15-min Vol										
PM Peak 15-min Vol										
Comments:										

LOCATION: Shipping Ln Entry Port							QC JOB #: 15672422			
SPECIFIC LOCATION:							DIRECTION: EB			
CITY/STATE: Mount Pleasant, SC							DATE: Feb 2 2022 - Feb 2 2022			
Start Time	Mon	Tue	Wed 2 Feb 22	Thu	Fri	Average Weekday 15-min Traffic	Sat	Sun	Average Week 15-min Traffic	Average Week Profile
12:00 PM			6			6			6	<div></div>
12:15 PM			3			3			3	<div></div>
12:30 PM			9			9			9	<div></div>
12:45 PM			8			8			8	<div></div>
01:00 PM			2			2			2	<div></div>
01:15 PM			3			3			3	<div></div>
01:30 PM			2			2			2	<div></div>
01:45 PM			3			3			3	<div></div>
02:00 PM			4			4			4	<div></div>
02:15 PM			2			2			2	<div></div>
02:30 PM			25			25			25	<div></div>
02:45 PM			8			8			8	<div></div>
03:00 PM			5			5			5	<div></div>
03:15 PM			2			2			2	<div></div>
03:30 PM			7			7			7	<div></div>
03:45 PM			11			11			11	<div></div>
04:00 PM			6			6			6	<div></div>
04:15 PM			3			3			3	<div></div>
04:30 PM			3			3			3	<div></div>
04:45 PM			11			11			11	<div></div>
05:00 PM			1			1			1	<div></div>
05:15 PM			2			2			2	<div></div>
05:30 PM			0			0			0	<div></div>
05:45 PM			0			0			0	<div></div>
Day Total										
% Weekday Average										
% Week Average										
AM Peak 15-min Vol										
PM Peak 15-min Vol										
Comments:										

LOCATION: Shipping Ln Entry Port							QC JOB #: 15672422			
SPECIFIC LOCATION:							DIRECTION: EB			
CITY/STATE: Mount Pleasant, SC							DATE: Feb 2 2022 - Feb 2 2022			
Start Time	Mon	Tue	Wed 2 Feb 22	Thu	Fri	Average Weekday 15-min Traffic	Sat	Sun	Average Week 15-min Traffic	Average Week Profile
06:00 PM			0			0			0	
06:15 PM			0			0			0	
06:30 PM			0			0			0	
06:45 PM			0			0			0	
07:00 PM			0			0			0	
07:15 PM			0			0			0	
07:30 PM			0			0			0	
07:45 PM			0			0			0	
08:00 PM			0			0			0	
08:15 PM			0			0			0	
08:30 PM			0			0			0	
08:45 PM			0			0			0	
09:00 PM			0			0			0	
09:15 PM			0			0			0	
09:30 PM			0			0			0	
09:45 PM			0			0			0	
10:00 PM			0			0			0	
10:15 PM			0			0			0	
10:30 PM			0			0			0	
10:45 PM			0			0			0	
11:00 PM			0			0			0	
11:15 PM			0			0			0	
11:30 PM			0			0			0	
11:45 PM			0			0			0	
Day Total			212			212			212	
% Weekday Average			100%							
% Week Average			100%			100%				
AM Peak 15-min Vol			11:30 AM 16			11:30 AM 16			11:30 AM 16	
PM Peak 15-min Vol			2:30 PM 25			2:30 PM 25			2:30 PM 25	
Comments:										

LOCATION: Shipping Ln Entry Port**QC JOB #:** 15672422**SPECIFIC LOCATION:****DIRECTION:** EB, WB**CITY/STATE:** Mount Pleasant, SC**DATE:** Feb 2 2022

Start Time	Motorcycles	Cars & Trailer	2 Axle Long	Buses	2 Axle 6 Tire	3 Axle Single	4 Axle Single	<5 Axle Double	5 Axle Double	>6 Axle Double	<6 Axle Multi	6 Axle Multi	>6 Axle Multi	Not Classified	Total
12:00 AM	0	0	0	0	0	0	0	0	0	0	0	0	0	0	0
12:15 AM	0	0	0	0	0	0	0	0	0	0	0	0	0	0	0
12:30 AM	0	0	0	0	0	0	0	0	0	0	0	0	0	0	0
12:45 AM	0	0	0	0	0	0	0	0	0	0	0	0	0	0	0
01:00 AM	0	0	0	0	0	0	0	0	0	0	0	0	0	0	0
01:15 AM	0	0	0	0	0	0	0	0	0	0	0	0	0	0	0
01:30 AM	0	0	0	0	0	0	0	0	0	0	0	0	0	0	0
01:45 AM	0	0	0	0	0	0	0	0	0	0	0	0	0	0	0
02:00 AM	0	0	0	0	0	0	0	0	0	0	0	0	0	0	0
02:15 AM	0	0	0	0	0	0	0	0	0	0	0	0	0	0	0
02:30 AM	0	0	0	0	0	0	0	0	0	0	0	0	0	0	0
02:45 AM	0	0	0	0	0	0	0	0	0	0	0	0	0	0	0
03:00 AM	0	0	0	0	0	0	0	0	0	0	0	0	0	0	0
03:15 AM	0	1	0	0	0	0	0	0	0	0	0	0	0	0	1
03:30 AM	0	0	0	0	0	0	0	0	0	0	0	0	0	0	0
03:45 AM	1	0	0	0	0	0	0	0	0	0	0	0	0	0	1
04:00 AM	1	0	0	0	0	0	0	0	0	0	0	0	0	0	1
04:15 AM	3	8	0	0	0	0	0	0	0	0	0	0	0	0	11
04:30 AM	6	9	0	0	0	0	0	0	0	0	0	0	0	0	15
04:45 AM	7	15	0	0	0	0	0	0	0	0	0	0	0	0	22
05:00 AM	7	19	0	0	0	0	0	0	0	0	0	0	0	0	26
05:15 AM	3	16	0	0	0	0	0	0	0	0	0	0	0	0	19
05:30 AM	9	12	0	0	0	0	0	0	0	0	0	0	0	0	21
05:45 AM	11	16	0	0	0	0	0	0	0	0	0	0	0	0	27
Day Total Percent															
ADT 1578															
AM Peak 15-min Vol															
PM Peak 15-min Vol															

Comments:

LOCATION: Shipping Ln Entry Port**QC JOB #:** 15672422**SPECIFIC LOCATION:****DIRECTION:** EB, WB**CITY/STATE:** Mount Pleasant, SC**DATE:** Feb 2 2022

Start Time	Motorcycles	Cars & Trailer	2 Axle Long	Buses	2 Axle 6 Tire	3 Axle Single	4 Axle Single	<5 Axle Double	5 Axle Double	>6 Axle Double	<6 Axle Multi	6 Axle Multi	>6 Axle Multi	Not Classified	Total
06:00 AM	13	22	0	0	0	0	0	0	0	0	0	0	0	0	35
06:15 AM	5	19	0	0	0	0	0	0	0	0	0	0	0	0	24
06:30 AM	7	23	0	0	0	0	0	0	0	0	0	0	0	0	30
06:45 AM	5	26	0	0	0	0	0	0	0	0	0	0	0	0	31
07:00 AM	7	23	0	0	0	0	0	0	0	0	0	0	0	0	30
07:15 AM	3	27	0	0	0	0	0	0	0	0	0	0	0	0	30
07:30 AM	1	23	0	0	0	0	0	0	0	0	0	0	0	0	24
07:45 AM	8	27	0	0	0	0	0	0	0	0	0	0	0	0	35
08:00 AM	10	13	0	0	0	0	0	0	0	0	0	0	0	0	23
08:15 AM	5	15	0	0	0	0	0	0	0	0	0	0	0	0	20
08:30 AM	9	14	0	0	0	0	0	0	0	0	0	0	0	0	23
08:45 AM	11	19	0	0	0	0	0	0	0	0	0	0	0	0	30
09:00 AM	8	19	0	0	0	0	0	0	0	0	0	0	0	0	27
09:15 AM	7	26	0	0	0	0	0	0	0	0	0	0	0	0	33
09:30 AM	16	38	0	0	0	0	0	0	0	0	0	0	0	0	54
09:45 AM	11	43	0	0	0	0	0	0	0	0	0	0	0	0	54
10:00 AM	9	39	0	0	0	0	0	0	0	0	0	0	0	0	48
10:15 AM	5	42	0	0	0	0	0	0	0	0	0	0	0	0	47
10:30 AM	9	27	0	0	0	0	0	0	0	0	0	0	0	0	36
10:45 AM	15	28	0	0	0	0	0	0	0	0	0	0	0	0	43
11:00 AM	4	28	0	0	0	0	0	0	0	0	0	0	0	0	32
11:15 AM	4	38	0	0	0	0	0	0	0	0	0	0	0	0	42
11:30 AM	17	29	0	0	0	0	0	0	0	0	0	0	0	0	46
11:45 AM	10	29	0	0	0	0	0	0	0	0	0	0	0	0	39
Day Total Percent															
ADT 1578															
AM Peak 15-min Vol															
PM Peak 15-min Vol															

Comments:

LOCATION: Shipping Ln Entry Port**QC JOB #:** 15672422**SPECIFIC LOCATION:****DIRECTION:** EB, WB**CITY/STATE:** Mount Pleasant, SC**DATE:** Feb 2 2022

Start Time	Motorcycles	Cars & Trailer	2 Axle Long	Buses	2 Axle 6 Tire	3 Axle Single	4 Axle Single	<5 Axle Double	5 Axle Double	>6 Axle Double	<6 Axle Multi	6 Axle Multi	>6 Axle Multi	Not Classified	Total
12:00 PM	10	28	0	0	0	0	0	0	0	0	0	0	0	0	38
12:15 PM	6	25	0	0	0	0	0	0	0	0	0	0	0	0	31
12:30 PM	16	31	0	0	0	0	0	0	0	0	0	0	0	0	47
12:45 PM	13	21	0	0	0	0	0	0	0	0	0	0	0	0	34
01:00 PM	14	32	0	0	0	0	0	0	0	0	0	0	0	0	46
01:15 PM	11	31	0	0	0	0	0	0	0	0	0	0	0	0	42
01:30 PM	6	22	0	0	0	0	0	0	0	0	0	0	0	0	28
01:45 PM	10	26	0	0	0	0	0	0	0	0	0	0	0	0	36
02:00 PM	6	37	0	0	0	0	0	0	0	0	0	0	0	0	43
02:15 PM	2	18	0	0	0	0	0	0	0	0	0	0	0	0	20
02:30 PM	27	20	0	0	0	0	0	0	0	0	0	0	0	0	47
02:45 PM	11	22	0	0	0	0	0	0	0	0	0	0	0	0	33
03:00 PM	7	15	0	0	0	0	0	0	0	0	0	0	0	0	22
03:15 PM	3	17	0	0	0	0	0	0	0	0	0	0	0	0	20
03:30 PM	7	22	0	0	0	0	0	0	0	0	0	0	0	0	29
03:45 PM	11	15	0	0	0	0	0	0	0	0	0	0	0	0	26
04:00 PM	8	13	0	0	0	0	0	0	0	0	0	0	0	0	21
04:15 PM	4	5	0	0	0	0	0	0	0	0	0	0	0	0	9
04:30 PM	6	5	0	0	0	0	0	0	0	0	0	0	0	0	11
04:45 PM	11	1	0	0	0	0	0	0	0	0	0	0	0	0	12
05:00 PM	1	0	0	0	0	0	0	0	0	0	0	0	0	0	1
05:15 PM	2	0	0	0	0	0	0	0	0	0	0	0	0	0	2
05:30 PM	0	0	0	0	0	0	0	0	0	0	0	0	0	0	0
05:45 PM	0	0	0	0	0	0	0	0	0	0	0	0	0	0	0
Day Total Percent															
ADT 1578															
AM Peak 15-min Vol															
PM Peak 15-min Vol															

Comments:

LOCATION: Shipping Ln Entry Port


QC JOB #: 15672422

SPECIFIC LOCATION:

DIRECTION: EB, WB


CITY/STATE: Mount Pleasant, SC

DATE: Feb 2 2022

Start Time	Motorcycles	Cars & Trailer	2 Axle Long	Buses	2 Axle 6 Tire	3 Axle Single	4 Axle Single	<5 Axle Double	5 Axle Double	>6 Axle Double	<6 Axle Multi	6 Axle Multi	>6 Axle Multi	Not Classified	Total
06:00 PM	0	0	0	0	0	0	0	0	0	0	0	0	0	0	0
06:15 PM	0	0	0	0	0	0	0	0	0	0	0	0	0	0	0
06:30 PM	0	0	0	0	0	0	0	0	0	0	0	0	0	0	0
06:45 PM	0	0	0	0	0	0	0	0	0	0	0	0	0	0	0
07:00 PM	0	0	0	0	0	0	0	0	0	0	0	0	0	0	0
07:15 PM	0	0	0	0	0	0	0	0	0	0	0	0	0	0	0
07:30 PM	0	0	0	0	0	0	0	0	0	0	0	0	0	0	0
07:45 PM	0	0	0	0	0	0	0	0	0	0	0	0	0	0	0
08:00 PM	0	0	0	0	0	0	0	0	0	0	0	0	0	0	0
08:15 PM	0	0	0	0	0	0	0	0	0	0	0	0	0	0	0
08:30 PM	0	0	0	0	0	0	0	0	0	0	0	0	0	0	0
08:45 PM	0	0	0	0	0	0	0	0	0	0	0	0	0	0	0
09:00 PM	0	0	0	0	0	0	0	0	0	0	0	0	0	0	0
09:15 PM	0	0	0	0	0	0	0	0	0	0	0	0	0	0	0
09:30 PM	0	0	0	0	0	0	0	0	0	0	0	0	0	0	0
09:45 PM	0	0	0	0	0	0	0	0	0	0	0	0	0	0	0
10:00 PM	0	0	0	0	0	0	0	0	0	0	0	0	0	0	0
10:15 PM	0	0	0	0	0	0	0	0	0	0	0	0	0	0	0
10:30 PM	0	0	0	0	0	0	0	0	0	0	0	0	0	0	0
10:45 PM	0	0	0	0	0	0	0	0	0	0	0	0	0	0	0
11:00 PM	0	0	0	0	0	0	0	0	0	0	0	0	0	0	0
11:15 PM	0	0	0	0	0	0	0	0	0	0	0	0	0	0	0
11:30 PM	0	0	0	0	0	0	0	0	0	0	0	0	0	0	0
11:45 PM	0	0	0	0	0	0	0	0	0	0	0	0	0	0	0
Day Total	439	1139	0	0	0	0	0	0	0	0	0	0	0	0	1578
Percent	27.8%	72.2%	0%	0%	0%	0%	0%	0%	0%	0%	0%	0%	0%	0%	
ADT 1578															
AM Peak 15-min Vol	11:30 AM 17	9:45 AM 43	12:00 AM 0	12:00 AM 0	12:00 AM 0	12:00 AM 0	12:00 AM 0	12:00 AM 0	12:00 AM 0	12:00 AM 0	12:00 AM 0	12:00 AM 0	12:00 AM 0	12:00 AM 0	9:30 AM 54
PM Peak 15-min Vol	2:30 PM 27	2:00 PM 37	12:00 PM 0	12:00 PM 0	12:00 PM 0	12:00 PM 0	12:00 PM 0	12:00 PM 0	12:00 PM 0	12:00 PM 0	12:00 PM 0	12:00 PM 0	12:00 PM 0	12:00 PM 0	12:30 PM 47











Comments:

LOCATION: Shipping Ln Entry Port**QC JOB #:** 15672422**SPECIFIC LOCATION:****DIRECTION:** EB, WB**CITY/STATE:** Mount Pleasant, SC**DATE:** Feb 2 2022

	Motorcycles	Cars & Trailer	2 Axle Long	Buses	2 Axle 6 Tire	3 Axle Single	4 Axle Single	<5 Axle Double	5 Axle Double	>6 Axle Double	<6 Axle Multi	6 Axle Multi	>6 Axle Multi	Not Classified	Total
Grand Total	439	1139	0	0	0	0	0	0	0	0	0	0	0	0	1578
Percent	27.8%	72.2%	0%	0%	0%	0%	0%	0%	0%	0%	0%	0%	0%	0%	
ADT 1578															

Comments:

Type of report: Tube Count - Volume Data

LOCATION: Shipping Ln Entry Port							QC JOB #: 15672422			
SPECIFIC LOCATION:							DIRECTION: EB, WB			
CITY/STATE: Mount Pleasant, SC							DATE: Feb 2 2022 - Feb 2 2022			
Start Time	Mon	Tue	Wed 2 Feb 22	Thu	Fri	Average Weekday 15-min Traffic	Sat	Sun	Average Week 15-min Traffic	Average Week Profile
12:00 AM			0			0			0	
12:15 AM			0			0			0	
12:30 AM			0			0			0	
12:45 AM			0			0			0	
01:00 AM			0			0			0	
01:15 AM			0			0			0	
01:30 AM			0			0			0	
01:45 AM			0			0			0	
02:00 AM			0			0			0	
02:15 AM			0			0			0	
02:30 AM			0			0			0	
02:45 AM			0			0			0	
03:00 AM			0			0			0	
03:15 AM			1			1			1	
03:30 AM			0			0			0	
03:45 AM			1			1			1	
04:00 AM			1			1			1	
04:15 AM			11			11			11	
04:30 AM			15			15			15	
04:45 AM			22			22			22	
05:00 AM			26			26			26	
05:15 AM			19			19			19	
05:30 AM			21			21			21	
05:45 AM			27			27			27	
Day Total										
% Weekday Average										
% Week Average										
AM Peak 15-min Vol										
PM Peak 15-min Vol										
Comments:										

Report generated on 2/18/2022 9:55 AM

SOURCE: Quality Counts, LLC (<http://www.qualitycounts.net>)

LOCATION: Shipping Ln Entry Port							QC JOB #: 15672422			
SPECIFIC LOCATION:							DIRECTION: EB, WB			
CITY/STATE: Mount Pleasant, SC							DATE: Feb 2 2022 - Feb 2 2022			
Start Time	Mon	Tue	Wed 2 Feb 22	Thu	Fri	Average Weekday 15-min Traffic	Sat	Sun	Average Week 15-min Traffic	Average Week Profile
06:00 AM			35			35			35	<div></div>
06:15 AM			24			24			24	<div></div>
06:30 AM			30			30			30	<div></div>
06:45 AM			31			31			31	<div></div>
07:00 AM			30			30			30	<div></div>
07:15 AM			30			30			30	<div></div>
07:30 AM			24			24			24	<div></div>
07:45 AM			35			35			35	<div></div>
08:00 AM			23			23			23	<div></div>
08:15 AM			20			20			20	<div></div>
08:30 AM			23			23			23	<div></div>
08:45 AM			30			30			30	<div></div>
09:00 AM			27			27			27	<div></div>
09:15 AM			33			33			33	<div></div>
09:30 AM			54			54			54	<div></div>
09:45 AM			54			54			54	<div></div>
10:00 AM			48			48			48	<div></div>
10:15 AM			47			47			47	<div></div>
10:30 AM			36			36			36	<div></div>
10:45 AM			43			43			43	<div></div>
11:00 AM			32			32			32	<div></div>
11:15 AM			42			42			42	<div></div>
11:30 AM			46			46			46	<div></div>
11:45 AM			39			39			39	<div></div>
Day Total										
% Weekday Average										
% Week Average										
AM Peak 15-min Vol										
PM Peak 15-min Vol										
Comments:										

LOCATION: Shipping Ln Entry Port									QC JOB #: 15672422	
SPECIFIC LOCATION:									DIRECTION: EB, WB	
CITY/STATE: Mount Pleasant, SC									DATE: Feb 2 2022 - Feb 2 2022	
Start Time	Mon	Tue	Wed 2 Feb 22	Thu	Fri	Average Weekday 15-min Traffic	Sat	Sun	Average Week 15-min Traffic	Average Week Profile
12:00 PM			38			38			38	<div></div>
12:15 PM			31			31			31	<div></div>
12:30 PM			47			47			47	<div></div>
12:45 PM			34			34			34	<div></div>
01:00 PM			46			46			46	<div></div>
01:15 PM			42			42			42	<div></div>
01:30 PM			28			28			28	<div></div>
01:45 PM			36			36			36	<div></div>
02:00 PM			43			43			43	<div></div>
02:15 PM			20			20			20	<div></div>
02:30 PM			47			47			47	<div></div>
02:45 PM			33			33			33	<div></div>
03:00 PM			22			22			22	<div></div>
03:15 PM			20			20			20	<div></div>
03:30 PM			29			29			29	<div></div>
03:45 PM			26			26			26	<div></div>
04:00 PM			21			21			21	<div></div>
04:15 PM			9			9			9	<div></div>
04:30 PM			11			11			11	<div></div>
04:45 PM			12			12			12	<div></div>
05:00 PM			1			1			1	<div></div>
05:15 PM			2			2			2	<div></div>
05:30 PM			0			0			0	<div></div>
05:45 PM			0			0			0	<div></div>
Day Total										
% Weekday Average										
% Week Average										
AM Peak 15-min Vol										
PM Peak 15-min Vol										
Comments:										

LOCATION: Shipping Ln Entry Port								QC JOB #: 15672422		
SPECIFIC LOCATION:								DIRECTION: EB, WB		
CITY/STATE: Mount Pleasant, SC								DATE: Feb 2 2022 - Feb 2 2022		
Start Time	Mon	Tue	Wed 2 Feb 22	Thu	Fri	Average Weekday 15-min Traffic	Sat	Sun	Average Week 15-min Traffic	Average Week Profile
06:00 PM			0			0			0	
06:15 PM			0			0			0	
06:30 PM			0			0			0	
06:45 PM			0			0			0	
07:00 PM			0			0			0	
07:15 PM			0			0			0	
07:30 PM			0			0			0	
07:45 PM			0			0			0	
08:00 PM			0			0			0	
08:15 PM			0			0			0	
08:30 PM			0			0			0	
08:45 PM			0			0			0	
09:00 PM			0			0			0	
09:15 PM			0			0			0	
09:30 PM			0			0			0	
09:45 PM			0			0			0	
10:00 PM			0			0			0	
10:15 PM			0			0			0	
10:30 PM			0			0			0	
10:45 PM			0			0			0	
11:00 PM			0			0			0	
11:15 PM			0			0			0	
11:30 PM			0			0			0	
11:45 PM			0			0			0	
Day Total			1578			1578			1578	
% Weekday Average			100%							
% Week Average			100%			100%				
AM Peak 15-min Vol			9:30 AM 54			9:30 AM 54			9:30 AM 54	
PM Peak 15-min Vol			12:30 PM 47			12:30 PM 47			12:30 PM 47	
Comments:										

LOCATION: Shipping Ln Entry Port**QC JOB #:** 15672422**SPECIFIC LOCATION:****DIRECTION:** WB**CITY/STATE:** Mount Pleasant, SC**DATE:** Feb 2 2022

Start Time	Motorcycles	Cars & Trailer	2 Axle Long	Buses	2 Axle 6 Tire	3 Axle Single	4 Axle Single	<5 Axle Double	5 Axle Double	>6 Axle Double	<6 Axle Multi	6 Axle Multi	>6 Axle Multi	Not Classified	Total
12:00 AM	0	0	0	0	0	0	0	0	0	0	0	0	0		0
12:15 AM	0	0	0	0	0	0	0	0	0	0	0	0	0		0
12:30 AM	0	0	0	0	0	0	0	0	0	0	0	0	0		0
12:45 AM	0	0	0	0	0	0	0	0	0	0	0	0	0		0
01:00 AM	0	0	0	0	0	0	0	0	0	0	0	0	0		0
01:15 AM	0	0	0	0	0	0	0	0	0	0	0	0	0		0
01:30 AM	0	0	0	0	0	0	0	0	0	0	0	0	0		0
01:45 AM	0	0	0	0	0	0	0	0	0	0	0	0	0		0
02:00 AM	0	0	0	0	0	0	0	0	0	0	0	0	0		0
02:15 AM	0	0	0	0	0	0	0	0	0	0	0	0	0		0
02:30 AM	0	0	0	0	0	0	0	0	0	0	0	0	0		0
02:45 AM	0	0	0	0	0	0	0	0	0	0	0	0	0		0
03:00 AM	0	0	0	0	0	0	0	0	0	0	0	0	0		0
03:15 AM	0	1	0	0	0	0	0	0	0	0	0	0	0		1
03:30 AM	0	0	0	0	0	0	0	0	0	0	0	0	0		0
03:45 AM	1	0	0	0	0	0	0	0	0	0	0	0	0		1
04:00 AM	0	0	0	0	0	0	0	0	0	0	0	0	0		0
04:15 AM	3	8	0	0	0	0	0	0	0	0	0	0	0		11
04:30 AM	6	9	0	0	0	0	0	0	0	0	0	0	0		15
04:45 AM	7	14	0	0	0	0	0	0	0	0	0	0	0		21
05:00 AM	5	19	0	0	0	0	0	0	0	0	0	0	0		24
05:15 AM	3	16	0	0	0	0	0	0	0	0	0	0	0		19
05:30 AM	9	12	0	0	0	0	0	0	0	0	0	0	0		21
05:45 AM	8	16	0	0	0	0	0	0	0	0	0	0	0		24
Day Total Percent															
ADT 1366															
AM Peak 15-min Vol															
PM Peak 15-min Vol															

Comments:

LOCATION: Shipping Ln Entry Port**QC JOB #:** 15672422**SPECIFIC LOCATION:****DIRECTION:** WB**CITY/STATE:** Mount Pleasant, SC**DATE:** Feb 2 2022

Start Time	Motorcycles	Cars & Trailer	2 Axle Long	Buses	2 Axle 6 Tire	3 Axle Single	4 Axle Single	<5 Axle Double	5 Axle Double	>6 Axle Double	<6 Axle Multi	6 Axle Multi	>6 Axle Multi	Not Classified	Total
06:00 AM	12	22	0	0	0	0	0	0	0	0	0	0	0		34
06:15 AM	3	19	0	0	0	0	0	0	0	0	0	0	0		22
06:30 AM	6	23	0	0	0	0	0	0	0	0	0	0	0		29
06:45 AM	5	26	0	0	0	0	0	0	0	0	0	0	0		31
07:00 AM	3	22	0	0	0	0	0	0	0	0	0	0	0		25
07:15 AM	3	27	0	0	0	0	0	0	0	0	0	0	0		30
07:30 AM	1	23	0	0	0	0	0	0	0	0	0	0	0		24
07:45 AM	6	27	0	0	0	0	0	0	0	0	0	0	0		33
08:00 AM	9	13	0	0	0	0	0	0	0	0	0	0	0		22
08:15 AM	5	15	0	0	0	0	0	0	0	0	0	0	0		20
08:30 AM	9	14	0	0	0	0	0	0	0	0	0	0	0		23
08:45 AM	9	19	0	0	0	0	0	0	0	0	0	0	0		28
09:00 AM	4	19	0	0	0	0	0	0	0	0	0	0	0		23
09:15 AM	5	26	0	0	0	0	0	0	0	0	0	0	0		31
09:30 AM	5	38	0	0	0	0	0	0	0	0	0	0	0		43
09:45 AM	3	43	0	0	0	0	0	0	0	0	0	0	0		46
10:00 AM	6	39	0	0	0	0	0	0	0	0	0	0	0		45
10:15 AM	5	42	0	0	0	0	0	0	0	0	0	0	0		47
10:30 AM	8	25	0	0	0	0	0	0	0	0	0	0	0		33
10:45 AM	8	28	0	0	0	0	0	0	0	0	0	0	0		36
11:00 AM	2	28	0	0	0	0	0	0	0	0	0	0	0		30
11:15 AM	2	38	0	0	0	0	0	0	0	0	0	0	0		40
11:30 AM	1	29	0	0	0	0	0	0	0	0	0	0	0		30
11:45 AM	3	29	0	0	0	0	0	0	0	0	0	0	0		32
Day Total Percent															
ADT 1366															
AM Peak 15-min Vol															
PM Peak 15-min Vol															

Comments:

LOCATION: Shipping Ln Entry Port

QC JOB #: 15672422

SPECIFIC LOCATION:

DIRECTION: WB

CITY/STATE: Mount Pleasant, SC

DATE: Feb 2 2022

Start Time	Motorcycles	Cars & Trailer	2 Axle Long	Buses	2 Axle 6 Tire	3 Axle Single	4 Axle Single	<5 Axle Double	5 Axle Double	>6 Axle Double	<6 Axle Multi	6 Axle Multi	>6 Axle Multi	Not Classified	Total
12:00 PM	4	28	0	0	0	0	0	0	0	0	0	0	0		32
12:15 PM	3	25	0	0	0	0	0	0	0	0	0	0	0		28
12:30 PM	8	30	0	0	0	0	0	0	0	0	0	0	0		38
12:45 PM	5	21	0	0	0	0	0	0	0	0	0	0	0		26
01:00 PM	12	32	0	0	0	0	0	0	0	0	0	0	0		44
01:15 PM	8	31	0	0	0	0	0	0	0	0	0	0	0		39
01:30 PM	5	21	0	0	0	0	0	0	0	0	0	0	0		26
01:45 PM	8	25	0	0	0	0	0	0	0	0	0	0	0		33
02:00 PM	2	37	0	0	0	0	0	0	0	0	0	0	0		39
02:15 PM	0	18	0	0	0	0	0	0	0	0	0	0	0		18
02:30 PM	2	20	0	0	0	0	0	0	0	0	0	0	0		22
02:45 PM	3	22	0	0	0	0	0	0	0	0	0	0	0		25
03:00 PM	2	15	0	0	0	0	0	0	0	0	0	0	0		17
03:15 PM	1	17	0	0	0	0	0	0	0	0	0	0	0		18
03:30 PM	1	21	0	0	0	0	0	0	0	0	0	0	0		22
03:45 PM	0	15	0	0	0	0	0	0	0	0	0	0	0		15
04:00 PM	2	13	0	0	0	0	0	0	0	0	0	0	0		15
04:15 PM	1	5	0	0	0	0	0	0	0	0	0	0	0		6
04:30 PM	3	5	0	0	0	0	0	0	0	0	0	0	0		8
04:45 PM	0	1	0	0	0	0	0	0	0	0	0	0	0		1
05:00 PM	0	0	0	0	0	0	0	0	0	0	0	0	0		0
05:15 PM	0	0	0	0	0	0	0	0	0	0	0	0	0		0
05:30 PM	0	0	0	0	0	0	0	0	0	0	0	0	0		0
05:45 PM	0	0	0	0	0	0	0	0	0	0	0	0	0		0
Day Total Percent															
ADT 1366															
AM Peak 15-min Vol															
PM Peak 15-min Vol															

Comments:

LOCATION: Shipping Ln Entry Port


QC JOB #: 15672422

SPECIFIC LOCATION:

DIRECTION: WB


CITY/STATE: Mount Pleasant, SC

DATE: Feb 2 2022

Start Time	Motorcycles	Cars & Trailer	2 Axle Long	Buses	2 Axle 6 Tire	3 Axle Single	4 Axle Single	<5 Axle Double	5 Axle Double	>6 Axle Double	<6 Axle Multi	6 Axle Multi	>6 Axle Multi	Not Classified	Total
06:00 PM	0	0	0	0	0	0	0	0	0	0	0	0	0		0
06:15 PM	0	0	0	0	0	0	0	0	0	0	0	0	0		0
06:30 PM	0	0	0	0	0	0	0	0	0	0	0	0	0		0
06:45 PM	0	0	0	0	0	0	0	0	0	0	0	0	0		0
07:00 PM	0	0	0	0	0	0	0	0	0	0	0	0	0		0
07:15 PM	0	0	0	0	0	0	0	0	0	0	0	0	0		0
07:30 PM	0	0	0	0	0	0	0	0	0	0	0	0	0		0
07:45 PM	0	0	0	0	0	0	0	0	0	0	0	0	0		0
08:00 PM	0	0	0	0	0	0	0	0	0	0	0	0	0		0
08:15 PM	0	0	0	0	0	0	0	0	0	0	0	0	0		0
08:30 PM	0	0	0	0	0	0	0	0	0	0	0	0	0		0
08:45 PM	0	0	0	0	0	0	0	0	0	0	0	0	0		0
09:00 PM	0	0	0	0	0	0	0	0	0	0	0	0	0		0
09:15 PM	0	0	0	0	0	0	0	0	0	0	0	0	0		0
09:30 PM	0	0	0	0	0	0	0	0	0	0	0	0	0		0
09:45 PM	0	0	0	0	0	0	0	0	0	0	0	0	0		0
10:00 PM	0	0	0	0	0	0	0	0	0	0	0	0	0		0
10:15 PM	0	0	0	0	0	0	0	0	0	0	0	0	0		0
10:30 PM	0	0	0	0	0	0	0	0	0	0	0	0	0		0
10:45 PM	0	0	0	0	0	0	0	0	0	0	0	0	0		0
11:00 PM	0	0	0	0	0	0	0	0	0	0	0	0	0		0
11:15 PM	0	0	0	0	0	0	0	0	0	0	0	0	0		0
11:30 PM	0	0	0	0	0	0	0	0	0	0	0	0	0		0
11:45 PM	0	0	0	0	0	0	0	0	0	0	0	0	0		0
Day Total	235	1131	0	0	0	0	0	0	0	0	0	0	0		1366
Percent	17.2%	82.8%	0%	0%	0%	0%	0%	0%	0%	0%	0%	0%	0%		
ADT 1366															
AM Peak 15-min Vol	6:00 AM 12	9:45 AM 43	12:00 AM 0	12:00 AM 0	12:00 AM 0	12:00 AM 0	12:00 AM 0	12:00 AM 0	12:00 AM 0	12:00 AM 0	12:00 AM 0	12:00 AM 0	12:00 AM 0		10:15 AM 47
PM Peak 15-min Vol	1:00 PM 12	2:00 PM 37	12:00 PM 0	12:00 PM 0	12:00 PM 0	12:00 PM 0	12:00 PM 0	12:00 PM 0	12:00 PM 0	12:00 PM 0	12:00 PM 0	12:00 PM 0	12:00 PM 0		1:00 PM 44










Comments:

LOCATION: Shipping Ln Entry Port**QC JOB #:** 15672422**SPECIFIC LOCATION:****DIRECTION:** WB**CITY/STATE:** Mount Pleasant, SC**DATE:** Feb 2 2022

	Motorcycles	Cars & Trailer	2 Axle Long	Buses	2 Axle 6 Tire	3 Axle Single	4 Axle Single	<5 Axle Double	5 Axle Double	>6 Axle Double	<6 Axle Multi	6 Axle Multi	>6 Axle Multi	Not Classified	Total
Grand Total	235	1131	0	0	0	0	0	0	0	0	0	0	0		1366
Percent	17.2%	82.8%	0%	0%	0%	0%	0%	0%	0%	0%	0%	0%	0%		
ADT 1366															

Comments:

Type of report: Tube Count - Volume Data

LOCATION: Shipping Ln Entry Port							QC JOB #: 15672422			
SPECIFIC LOCATION:							DIRECTION: WB			
CITY/STATE: Mount Pleasant, SC							DATE: Feb 2 2022 - Feb 2 2022			
Start Time	Mon	Tue	Wed 2 Feb 22	Thu	Fri	Average Weekday 15-min Traffic	Sat	Sun	Average Week 15-min Traffic	Average Week Profile
12:00 AM			0			0			0	
12:15 AM			0			0			0	
12:30 AM			0			0			0	
12:45 AM			0			0			0	
01:00 AM			0			0			0	
01:15 AM			0			0			0	
01:30 AM			0			0			0	
01:45 AM			0			0			0	
02:00 AM			0			0			0	
02:15 AM			0			0			0	
02:30 AM			0			0			0	
02:45 AM			0			0			0	
03:00 AM			0			0			0	
03:15 AM			1			1			1	
03:30 AM			0			0			0	
03:45 AM			1			1			1	
04:00 AM			0			0			0	
04:15 AM			11			11			11	
04:30 AM			15			15			15	
04:45 AM			21			21			21	
05:00 AM			24			24			24	
05:15 AM			19			19			19	
05:30 AM			21			21			21	
05:45 AM			24			24			24	
Day Total										
% Weekday Average										
% Week Average										
AM Peak 15-min Vol										
PM Peak 15-min Vol										
Comments:										

LOCATION: Shipping Ln Entry Port									QC JOB #: 15672422	
SPECIFIC LOCATION:									DIRECTION: WB	
CITY/STATE: Mount Pleasant, SC									DATE: Feb 2 2022 - Feb 2 2022	
Start Time	Mon	Tue	Wed 2 Feb 22	Thu	Fri	Average Weekday 15-min Traffic	Sat	Sun	Average Week 15-min Traffic	Average Week Profile
06:00 AM			34			34			34	<div></div>
06:15 AM			22			22			22	<div></div>
06:30 AM			29			29			29	<div></div>
06:45 AM			31			31			31	<div></div>
07:00 AM			25			25			25	<div></div>
07:15 AM			30			30			30	<div></div>
07:30 AM			24			24			24	<div></div>
07:45 AM			33			33			33	<div></div>
08:00 AM			22			22			22	<div></div>
08:15 AM			20			20			20	<div></div>
08:30 AM			23			23			23	<div></div>
08:45 AM			28			28			28	<div></div>
09:00 AM			23			23			23	<div></div>
09:15 AM			31			31			31	<div></div>
09:30 AM			43			43			43	<div></div>
09:45 AM			46			46			46	<div></div>
10:00 AM			45			45			45	<div></div>
10:15 AM			47			47			47	<div></div>
10:30 AM			33			33			33	<div></div>
10:45 AM			36			36			36	<div></div>
11:00 AM			30			30			30	<div></div>
11:15 AM			40			40			40	<div></div>
11:30 AM			30			30			30	<div></div>
11:45 AM			32			32			32	<div></div>
Day Total										
% Weekday Average										
% Week Average										
AM Peak 15-min Vol										
PM Peak 15-min Vol										
Comments:										

LOCATION: Shipping Ln Entry Port									QC JOB #: 15672422	
SPECIFIC LOCATION:									DIRECTION: WB	
CITY/STATE: Mount Pleasant, SC									DATE: Feb 2 2022 - Feb 2 2022	
Start Time	Mon	Tue	Wed 2 Feb 22	Thu	Fri	Average Weekday 15-min Traffic	Sat	Sun	Average Week 15-min Traffic	Average Week Profile
12:00 PM			32			32			32	<div></div>
12:15 PM			28			28			28	<div></div>
12:30 PM			38			38			38	<div></div>
12:45 PM			26			26			26	<div></div>
01:00 PM			44			44			44	<div></div>
01:15 PM			39			39			39	<div></div>
01:30 PM			26			26			26	<div></div>
01:45 PM			33			33			33	<div></div>
02:00 PM			39			39			39	<div></div>
02:15 PM			18			18			18	<div></div>
02:30 PM			22			22			22	<div></div>
02:45 PM			25			25			25	<div></div>
03:00 PM			17			17			17	<div></div>
03:15 PM			18			18			18	<div></div>
03:30 PM			22			22			22	<div></div>
03:45 PM			15			15			15	<div></div>
04:00 PM			15			15			15	<div></div>
04:15 PM			6			6			6	<div></div>
04:30 PM			8			8			8	<div></div>
04:45 PM			1			1			1	<div></div>
05:00 PM			0			0			0	
05:15 PM			0			0			0	
05:30 PM			0			0			0	
05:45 PM			0			0			0	
Day Total										
% Weekday Average										
% Week Average										
AM Peak 15-min Vol										
PM Peak 15-min Vol										
Comments:										

LOCATION: Shipping Ln Entry Port							QC JOB #: 15672422			
SPECIFIC LOCATION:							DIRECTION: WB			
CITY/STATE: Mount Pleasant, SC							DATE: Feb 2 2022 - Feb 2 2022			
Start Time	Mon	Tue	Wed 2 Feb 22	Thu	Fri	Average Weekday 15-min Traffic	Sat	Sun	Average Week 15-min Traffic	Average Week Profile
06:00 PM			0			0			0	
06:15 PM			0			0			0	
06:30 PM			0			0			0	
06:45 PM			0			0			0	
07:00 PM			0			0			0	
07:15 PM			0			0			0	
07:30 PM			0			0			0	
07:45 PM			0			0			0	
08:00 PM			0			0			0	
08:15 PM			0			0			0	
08:30 PM			0			0			0	
08:45 PM			0			0			0	
09:00 PM			0			0			0	
09:15 PM			0			0			0	
09:30 PM			0			0			0	
09:45 PM			0			0			0	
10:00 PM			0			0			0	
10:15 PM			0			0			0	
10:30 PM			0			0			0	
10:45 PM			0			0			0	
11:00 PM			0			0			0	
11:15 PM			0			0			0	
11:30 PM			0			0			0	
11:45 PM			0			0			0	
Day Total			1366			1366			1366	
% Weekday Average			100%							
% Week Average			100%			100%				
AM Peak 15-min Vol			10:15 AM 47			10:15 AM 47			10:15 AM 47	
PM Peak 15-min Vol			1:00 PM 44			1:00 PM 44			1:00 PM 44	
Comments:										

LOCATION: I-526 SB Exit to Long Point Rd

QC JOB #: 15672423

SPECIFIC LOCATION:

DIRECTION: SB

CITY/STATE: Mount Pleasant, SC

DATE: Feb 2 2022

Start Time	Motorcycles	Cars & Trailer	2 Axle Long	Buses	2 Axle 6 Tire	3 Axle Single	4 Axle Single	<5 Axle Double	5 Axle Double	>6 Axle Double	<6 Axle Multi	6 Axle Multi	>6 Axle Multi	Not Classified	Total
12:00 AM	0	4	6	0	2	0	0	1	6	0	0	0	0	1	20
12:15 AM	0	8	5	0	0	0	0	0	0	0	0	0	0	0	13
12:30 AM	0	14	2	0	3	0	0	1	1	0	0	0	0	0	21
12:45 AM	0	14	2	0	0	0	0	0	0	0	0	0	0	0	16
01:00 AM	0	4	1	0	0	1	0	0	1	0	0	0	0	0	7
01:15 AM	0	1	0	0	1	2	0	0	2	0	0	0	0	0	6
01:30 AM	0	3	0	0	0	1	0	0	1	0	0	0	0	0	5
01:45 AM	0	6	1	0	0	3	0	0	1	0	0	0	0	0	11
02:00 AM	0	5	0	0	0	0	0	0	3	0	0	0	0	0	8
02:15 AM	0	2	2	0	0	1	0	0	0	0	0	0	0	0	5
02:30 AM	0	4	0	0	0	0	0	1	2	0	0	0	0	1	8
02:45 AM	0	3	3	0	0	1	0	2	4	0	0	0	0	0	13
03:00 AM	0	2	1	1	1	3	0	0	1	0	0	0	0	0	9
03:15 AM	0	3	1	0	0	0	0	0	4	0	0	0	0	0	8
03:30 AM	0	7	3	0	0	0	0	0	3	0	0	0	0	0	13
03:45 AM	0	7	3	0	3	2	0	1	11	0	0	0	0	0	27
04:00 AM	0	4	4	0	5	1	0	1	11	0	0	0	0	4	30
04:15 AM	0	9	14	1	4	1	0	0	22	0	0	0	0	0	51
04:30 AM	0	22	19	2	4	1	0	0	19	0	0	0	0	0	67
04:45 AM	0	37	18	2	6	3	0	2	25	2	0	0	1	2	98
05:00 AM	1	25	11	0	3	1	0	2	36	1	0	0	0	1	81
05:15 AM	0	38	14	1	5	2	0	1	31	2	0	0	0	2	96
05:30 AM	0	48	24	1	6	2	0	4	43	1	0	0	4	3	136
05:45 AM	0	52	26	2	5	3	0	2	42	2	0	0	3	3	140
Day Total Percent															
ADT 13684															
AM Peak 15-min Vol															
PM Peak 15-min Vol															

Comments:

LOCATION: I-526 SB Exit to Long Point Rd**QC JOB #:** 15672423**SPECIFIC LOCATION:****DIRECTION:** SB**CITY/STATE:** Mount Pleasant, SC**DATE:** Feb 2 2022

Start Time	Motorcycles	Cars & Trailer	2 Axle Long	Buses	2 Axle 6 Tire	3 Axle Single	4 Axle Single	<5 Axle Double	5 Axle Double	>6 Axle Double	<6 Axle Multi	6 Axle Multi	>6 Axle Multi	Not Classified	Total
06:00 AM	0	68	37	0	6	0	0	2	46	2	0	0	2	2	165
06:15 AM	0	76	25	1	12	2	0	4	56	0	0	0	5	5	186
06:30 AM	1	98	48	0	14	1	0	4	40	2	0	3	10	6	227
06:45 AM	0	125	38	0	5	2	0	1	49	6	0	0	6	4	236
07:00 AM	0	89	39	0	3	0	0	3	47	2	0	0	4	8	195
07:15 AM	0	122	28	1	9	2	0	0	49	3	0	0	3	1	218
07:30 AM	0	148	61	0	6	1	0	4	41	2	0	1	4	2	270
07:45 AM	0	152	48	0	12	0	0	7	53	3	0	1	2	4	282
08:00 AM	0	125	39	0	11	1	0	0	41	3	1	0	2	3	226
08:15 AM	0	83	36	0	8	1	0	4	43	2	0	0	3	3	183
08:30 AM	0	84	37	0	8	0	0	5	38	1	0	0	3	1	177
08:45 AM	1	83	40	2	7	3	0	2	39	2	0	0	1	1	181
09:00 AM	0	74	20	1	7	0	0	5	40	0	0	1	1	3	152
09:15 AM	6	66	26	1	4	3	0	5	57	2	0	0	4	15	189
09:30 AM	1	61	14	0	9	4	0	5	69	8	0	0	8	12	191
09:45 AM	2	58	14	1	4	6	0	4	71	8	0	2	11	15	196
10:00 AM	1	85	27	1	6	2	0	7	68	8	1	0	7	11	224
10:15 AM	1	79	25	3	6	1	0	3	48	9	0	1	10	16	202
10:30 AM	0	93	34	1	8	1	0	3	60	1	0	0	4	4	209
10:45 AM	0	95	21	2	12	2	0	4	51	3	0	0	1	5	196
11:00 AM	0	83	36	2	9	6	0	1	60	4	0	0	7	4	212
11:15 AM	0	87	37	0	4	4	0	5	63	5	0	0	5	8	218
11:30 AM	0	111	35	1	9	3	0	2	59	4	0	0	1	1	226
11:45 AM	0	111	44	5	8	1	0	2	68	8	0	0	3	3	253
Day Total Percent															
ADT 13684															
AM Peak 15-min Vol															
PM Peak 15-min Vol															

Comments:

LOCATION: I-526 SB Exit to Long Point Rd

QC JOB #: 15672423

SPECIFIC LOCATION:

DIRECTION: SB

CITY/STATE: Mount Pleasant, SC

DATE: Feb 2 2022

Start Time	Motorcycles	Cars & Trailer	2 Axle Long	Buses	2 Axle 6 Tire	3 Axle Single	4 Axle Single	<5 Axle Double	5 Axle Double	>6 Axle Double	<6 Axle Multi	6 Axle Multi	>6 Axle Multi	Not Classified	Total
12:00 PM	0	108	41	0	5	2	0	2	69	9	0	1	3	3	243
12:15 PM	0	117	36	2	4	2	0	5	63	1	0	0	5	5	240
12:30 PM	0	121	37	2	3	3	0	5	58	3	0	1	5	9	247
12:45 PM	1	132	32	2	8	2	0	2	52	5	0	0	3	4	243
01:00 PM	2	95	23	1	5	2	0	4	59	6	0	0	3	16	216
01:15 PM	0	116	39	1	4	4	0	3	64	8	0	0	8	3	250
01:30 PM	3	98	23	3	7	1	1	2	44	7	0	0	4	2	195
01:45 PM	0	95	24	1	3	1	0	2	58	7	0	0	9	13	213
02:00 PM	0	108	22	1	3	1	0	0	59	3	0	0	1	4	202
02:15 PM	0	106	42	1	8	4	0	0	55	4	0	0	4	2	226
02:30 PM	0	93	31	2	8	0	0	1	48	4	0	0	1	6	194
02:45 PM	1	101	38	2	7	1	0	2	32	8	0	0	3	2	197
03:00 PM	0	101	23	1	7	2	0	5	41	5	0	0	7	1	193
03:15 PM	0	122	27	1	8	3	0	3	33	2	0	0	2	3	204
03:30 PM	1	153	53	0	9	2	0	4	47	4	0	0	3	1	277
03:45 PM	1	142	35	0	6	0	0	4	31	2	0	1	9	9	240
04:00 PM	1	156	38	3	6	3	0	4	29	2	0	0	2	11	255
04:15 PM	0	165	44	0	7	2	0	1	20	2	0	0	2	0	243
04:30 PM	1	183	48	3	11	3	0	1	17	0	0	0	0	0	267
04:45 PM	0	212	41	1	8	1	0	1	5	0	0	0	0	0	269
05:00 PM	0	199	52	0	15	0	0	1	3	0	0	0	0	0	270
05:15 PM	0	232	54	0	15	4	0	2	2	0	0	0	0	0	309
05:30 PM	0	232	51	0	7	2	0	1	3	0	0	0	0	0	296
05:45 PM	0	220	47	1	7	1	0	0	2	0	0	0	0	0	278
Day Total Percent	DATA THAT DRIVES COMMUNITIES														
ADT 13684															
AM Peak 15-min Vol															
PM Peak 15-min Vol															

Comments:

LOCATION: I-526 SB Exit to Long Point Rd

QC JOB #: 15672423

SPECIFIC LOCATION:

DIRECTION: SB

CITY/STATE: Mount Pleasant, SC

DATE: Feb 2 2022

Start Time	Motorcycles	Cars & Trailer	2 Axle Long	Buses	2 Axle 6 Tire	3 Axle Single	4 Axle Single	<5 Axle Double	5 Axle Double	>6 Axle Double	<6 Axle Multi	6 Axle Multi	>6 Axle Multi	Not Classified	Total
06:00 PM	0	174	41	0	5	0	0	0	3	0	0	0	0	0	223
06:15 PM	0	193	46	0	14	1	0	0	0	0	0	0	0	0	254
06:30 PM	1	199	55	0	9	0	0	2	1	0	0	0	0	0	267
06:45 PM	0	141	41	0	9	2	0	0	3	0	0	0	0	0	196
07:00 PM	0	83	19	0	6	1	0	0	1	0	0	0	0	0	110
07:15 PM	0	80	23	0	3	0	0	0	3	0	0	0	0	0	109
07:30 PM	0	81	23	0	7	0	0	0	3	0	0	0	0	0	114
07:45 PM	0	81	15	1	4	0	0	0	3	0	0	0	0	0	104
08:00 PM	0	67	14	0	4	0	0	0	4	0	0	0	0	0	89
08:15 PM	1	74	11	0	4	1	0	0	1	0	0	0	0	0	92
08:30 PM	0	46	5	0	1	0	0	0	0	0	0	0	0	1	53
08:45 PM	0	41	8	0	3	0	0	0	2	0	0	0	0	0	54
09:00 PM	0	29	11	0	1	0	0	1	1	0	0	0	0	0	43
09:15 PM	0	33	13	0	3	0	0	0	2	0	0	0	0	0	51
09:30 PM	0	31	6	0	0	1	0	0	1	0	0	0	0	0	39
09:45 PM	0	33	11	0	1	0	0	0	2	0	0	0	0	0	47
10:00 PM	0	19	6	0	3	1	0	0	0	0	0	0	0	0	29
10:15 PM	0	17	6	0	1	1	0	0	2	0	0	0	0	0	27
10:30 PM	1	16	5	0	1	0	0	0	2	0	0	0	0	0	25
10:45 PM	0	20	2	0	1	0	0	0	2	0	0	0	0	0	25
11:00 PM	1	11	2	0	2	0	0	0	0	0	0	0	0	0	16
11:15 PM	0	11	2	0	1	0	0	1	0	0	0	0	0	0	15
11:30 PM	0	12	2	0	0	0	0	0	0	0	0	0	0	0	14
11:45 PM	0	13	3	0	2	0	0	0	0	0	0	0	0	0	18
Day Total	29	7490	2240	61	491	128	1	159	2455	178	2	12	189	249	13684
Percent	0.2%	54.7%	16.4%	0.4%	3.6%	0.9%	0%	1.2%	17.9%	1.3%	0%	0.1%	1.4%	1.8%	
ADT 13684															
AM Peak 15-min Vol	9:15 AM 6	7:45 AM 152	7:30 AM 61	11:45 AM 5	6:30 AM 14	9:45 AM 6	12:00 AM 0	7:45 AM 7	9:45 AM 71	10:15 AM 9	8:00 AM 1	6:30 AM 3	9:45 AM 11	10:15 AM 16	7:45 AM 282
PM Peak 15-min Vol	1:30 PM 3	5:15 PM 232	6:30 PM 55	1:30 PM 3	5:00 PM 15	1:15 PM 4	1:30 PM 1	12:15 PM 5	12:00 PM 69	12:00 PM 9	12:00 PM 0	12:00 PM 1	1:45 PM 9	1:00 PM 16	5:15 PM 309

























Comments:

LOCATION: I-526 SB Exit to Long Point Rd**QC JOB #:** 15672423**SPECIFIC LOCATION:****DIRECTION:** SB**CITY/STATE:** Mount Pleasant, SC**DATE:** Feb 2 2022

	Motorcycles	Cars & Trailer	2 Axle Long	Buses	2 Axle 6 Tire	3 Axle Single	4 Axle Single	<5 Axle Double	5 Axle Double	>6 Axle Double	<6 Axle Multi	6 Axle Multi	>6 Axle Multi	Not Classified	Total
Grand Total	29	7490	2240	61	491	128	1	159	2455	178	2	12	189	249	13684
Percent	0.2%	54.7%	16.4%	0.4%	3.6%	0.9%	0%	1.2%	17.9%	1.3%	0%	0.1%	1.4%	1.8%	
ADT 13684															

Comments:

Type of report: Tube Count - Volume Data

LOCATION: I-526 SB Exit to Long Point Rd							QC JOB #: 15672423			
SPECIFIC LOCATION:							DIRECTION: SB			
CITY/STATE: Mount Pleasant, SC							DATE: Feb 2 2022 - Feb 2 2022			
Start Time	Mon	Tue	Wed 2 Feb 22	Thu	Fri	Average Weekday 15-min Traffic	Sat	Sun	Average Week 15-min Traffic	Average Week Profile
12:00 AM			20			20			20	
12:15 AM			13			13			13	
12:30 AM			21			21			21	
12:45 AM			16			16			16	
01:00 AM			7			7			7	
01:15 AM			6			6			6	
01:30 AM			5			5			5	
01:45 AM			11			11			11	
02:00 AM			8			8			8	
02:15 AM			5			5			5	
02:30 AM			8			8			8	
02:45 AM			13			13			13	
03:00 AM			9			9			9	
03:15 AM			8			8			8	
03:30 AM			13			13			13	
03:45 AM			27			27			27	
04:00 AM			30			30			30	
04:15 AM			51			51			51	
04:30 AM			67			67			67	
04:45 AM			98			98			98	
05:00 AM			81			81			81	
05:15 AM			96			96			96	
05:30 AM			136			136			136	
05:45 AM			140			140			140	
Day Total										
% Weekday Average										
% Week Average										
AM Peak 15-min Vol										
PM Peak 15-min Vol										
Comments:										

Report generated on 2/10/2022 7:33 AM

SOURCE: Quality Counts, LLC (<http://www.qualitycounts.net>)

LOCATION: I-526 SB Exit to Long Point Rd							QC JOB #: 15672423			
SPECIFIC LOCATION:							DIRECTION: SB			
CITY/STATE: Mount Pleasant, SC							DATE: Feb 2 2022 - Feb 2 2022			
Start Time	Mon	Tue	Wed 2 Feb 22	Thu	Fri	Average Weekday 15-min Traffic	Sat	Sun	Average Week 15-min Traffic	Average Week Profile
06:00 AM			165			165			165	<div></div>
06:15 AM			186			186			186	<div></div>
06:30 AM			227			227			227	<div></div>
06:45 AM			236			236			236	<div></div>
07:00 AM			195			195			195	<div></div>
07:15 AM			218			218			218	<div></div>
07:30 AM			270			270			270	<div></div>
07:45 AM			282			282			282	<div></div>
08:00 AM			226			226			226	<div></div>
08:15 AM			183			183			183	<div></div>
08:30 AM			177			177			177	<div></div>
08:45 AM			181			181			181	<div></div>
09:00 AM			152			152			152	<div></div>
09:15 AM			189			189			189	<div></div>
09:30 AM			191			191			191	<div></div>
09:45 AM			196			196			196	<div></div>
10:00 AM			224			224			224	<div></div>
10:15 AM			202			202			202	<div></div>
10:30 AM			209			209			209	<div></div>
10:45 AM			196			196			196	<div></div>
11:00 AM			212			212			212	<div></div>
11:15 AM			218			218			218	<div></div>
11:30 AM			226			226			226	<div></div>
11:45 AM			253			253			253	<div></div>
Day Total										
% Weekday Average										
% Week Average										
AM Peak 15-min Vol										
PM Peak 15-min Vol										
Comments:										

LOCATION: I-526 SB Exit to Long Point Rd							QC JOB #: 15672423			
SPECIFIC LOCATION:							DIRECTION: SB			
CITY/STATE: Mount Pleasant, SC							DATE: Feb 2 2022 - Feb 2 2022			
Start Time	Mon	Tue	Wed 2 Feb 22	Thu	Fri	Average Weekday 15-min Traffic	Sat	Sun	Average Week 15-min Traffic	Average Week Profile
12:00 PM			243			243			243	<div></div>
12:15 PM			240			240			240	<div></div>
12:30 PM			247			247			247	<div></div>
12:45 PM			243			243			243	<div></div>
01:00 PM			216			216			216	<div></div>
01:15 PM			250			250			250	<div></div>
01:30 PM			195			195			195	<div></div>
01:45 PM			213			213			213	<div></div>
02:00 PM			202			202			202	<div></div>
02:15 PM			226			226			226	<div></div>
02:30 PM			194			194			194	<div></div>
02:45 PM			197			197			197	<div></div>
03:00 PM			193			193			193	<div></div>
03:15 PM			204			204			204	<div></div>
03:30 PM			277			277			277	<div></div>
03:45 PM			240			240			240	<div></div>
04:00 PM			255			255			255	<div></div>
04:15 PM			243			243			243	<div></div>
04:30 PM			267			267			267	<div></div>
04:45 PM			269			269			269	<div></div>
05:00 PM			270			270			270	<div></div>
05:15 PM			309			309			309	<div></div>
05:30 PM			296			296			296	<div></div>
05:45 PM			278			278			278	<div></div>
Day Total										
% Weekday Average										
% Week Average										
AM Peak 15-min Vol										
PM Peak 15-min Vol										
Comments:										

LOCATION: I-526 SB Exit to Long Point Rd							QC JOB #: 15672423			
SPECIFIC LOCATION:							DIRECTION: SB			
CITY/STATE: Mount Pleasant, SC							DATE: Feb 2 2022 - Feb 2 2022			
Start Time	Mon	Tue	Wed 2 Feb 22	Thu	Fri	Average Weekday 15-min Traffic	Sat	Sun	Average Week 15-min Traffic	Average Week Profile
06:00 PM			223			223			223	<div></div>
06:15 PM			254			254			254	<div></div>
06:30 PM			267			267			267	<div></div>
06:45 PM			196			196			196	<div></div>
07:00 PM			110			110			110	<div></div>
07:15 PM			109			109			109	<div></div>
07:30 PM			114			114			114	<div></div>
07:45 PM			104			104			104	<div></div>
08:00 PM			89			89			89	<div></div>
08:15 PM			92			92			92	<div></div>
08:30 PM			53			53			53	<div></div>
08:45 PM			54			54			54	<div></div>
09:00 PM			43			43			43	<div></div>
09:15 PM			51			51			51	<div></div>
09:30 PM			39			39			39	<div></div>
09:45 PM			47			47			47	<div></div>
10:00 PM			29			29			29	<div></div>
10:15 PM			27			27			27	<div></div>
10:30 PM			25			25			25	<div></div>
10:45 PM			25			25			25	<div></div>
11:00 PM			16			16			16	<div></div>
11:15 PM			15			15			15	<div></div>
11:30 PM			14			14			14	<div></div>
11:45 PM			18			18			18	<div></div>
Day Total			13684			13684			13684	
% Weekday Average			100%							
% Week Average			100%			100%				
AM Peak 15-min Vol			7:45 AM 282			7:45 AM 282			7:45 AM 282	
PM Peak 15-min Vol			5:15 PM 309			5:15 PM 309			5:15 PM 309	
Comments:										

Type of report: Tube Count - Vehicle Classification Data

LOCATION: I-526 SB Entry Ramp from Long Point Rd WB

QC JOB #: 15672424

SPECIFIC LOCATION:

DIRECTION: WB

CITY/STATE: Mount Pleasant, SC

DATE: Feb 2 2022

Start Time	Motorcycles	Cars & Trailer	2 Axle Long	Buses	2 Axle 6 Tire	3 Axle Single	4 Axle Single	<5 Axle Double	5 Axle Double	>6 Axle Double	<6 Axle Multi	6 Axle Multi	>6 Axle Multi	Not Classified	Total
12:00 AM	2	0	0	0	0	0	0	0	0	0	0	0	0		2
12:15 AM	3	0	0	0	0	0	0	0	0	0	0	0	0		3
12:30 AM	2	0	0	0	0	0	0	0	0	0	0	0	0		2
12:45 AM	2	0	0	0	0	0	0	0	0	0	0	0	0		2
01:00 AM	2	0	0	0	0	0	0	0	0	0	0	0	0		2
01:15 AM	4	1	0	0	0	0	0	0	0	0	0	0	0		5
01:30 AM	1	0	0	0	0	0	0	0	0	0	0	0	0		1
01:45 AM	0	0	0	0	0	0	0	0	0	0	0	0	0		0
02:00 AM	2	0	0	0	0	0	0	0	0	0	0	0	0		2
02:15 AM	0	0	0	0	0	0	0	0	0	0	0	0	0		0
02:30 AM	1	0	0	0	0	0	0	0	0	0	0	0	0		1
02:45 AM	1	0	0	0	0	0	0	0	0	0	0	0	0		1
03:00 AM	1	1	0	0	0	0	0	0	0	0	0	0	0		2
03:15 AM	1	0	0	0	0	0	0	0	0	0	0	0	0		1
03:30 AM	1	1	0	0	0	0	0	0	0	0	0	0	0		2
03:45 AM	0	0	0	0	0	0	0	0	0	0	0	0	0		0
04:00 AM	1	1	0	0	0	0	0	0	0	0	0	0	0		2
04:15 AM	3	1	0	0	0	0	0	0	0	0	0	0	0		4
04:30 AM	3	0	0	0	0	0	0	0	0	0	0	0	0		3
04:45 AM	7	0	0	0	0	0	0	0	0	0	0	0	0		7
05:00 AM	4	1	0	0	0	0	0	0	0	0	0	0	0		5
05:15 AM	7	0	0	0	0	0	0	0	0	0	0	0	0		7
05:30 AM	22	0	0	0	0	0	0	0	0	0	0	0	0		22
05:45 AM	9	0	0	0	0	0	0	0	0	0	0	0	0		9
Day Total Percent															
ADT 5505															
AM Peak 15-min Vol															
PM Peak 15-min Vol															

Comments:

Type of report: Tube Count - Vehicle Classification Data

LOCATION: I-526 SB Entry Ramp from Long Point Rd WB

QC JOB #: 15672424

SPECIFIC LOCATION:

DIRECTION: WB

CITY/STATE: Mount Pleasant, SC

DATE: Feb 2 2022

Start Time	Motorcycles	Cars & Trailer	2 Axle Long	Buses	2 Axle 6 Tire	3 Axle Single	4 Axle Single	<5 Axle Double	5 Axle Double	>6 Axle Double	<6 Axle Multi	6 Axle Multi	>6 Axle Multi	Not Classified	Total
06:00 AM	25	0	0	0	0	0	0	0	0	0	0	0	0		25
06:15 AM	28	0	0	0	0	0	0	0	0	0	0	0	0		28
06:30 AM	36	0	0	0	0	0	0	0	0	0	0	0	0		36
06:45 AM	50	1	0	0	0	0	0	0	0	0	0	0	0		51
07:00 AM	77	3	0	0	0	0	0	0	0	0	0	0	0		80
07:15 AM	106	0	0	0	0	0	0	0	0	0	0	0	0		106
07:30 AM	97	1	0	0	0	0	0	0	0	0	0	0	0		98
07:45 AM	126	0	0	0	0	0	0	0	0	0	0	0	0		126
08:00 AM	119	0	0	0	0	0	0	0	0	0	0	0	0		119
08:15 AM	91	2	0	0	0	0	0	0	0	0	0	0	0		93
08:30 AM	90	1	0	0	0	0	0	0	0	0	0	0	0		91
08:45 AM	93	0	0	0	0	0	0	0	0	0	0	0	0		93
09:00 AM	115	0	0	0	0	0	0	0	0	0	0	0	0		115
09:15 AM	65	0	0	0	0	0	0	0	0	0	0	0	0		65
09:30 AM	81	0	0	0	0	0	0	0	0	0	0	0	0		81
09:45 AM	83	0	0	0	0	0	0	0	0	0	0	0	0		83
10:00 AM	63	1	0	0	0	0	0	0	0	0	0	0	0		64
10:15 AM	87	2	0	0	0	0	0	0	0	0	0	0	0		89
10:30 AM	69	3	0	0	0	0	0	0	0	0	0	0	0		72
10:45 AM	92	2	0	0	0	0	0	0	0	0	0	0	0		94
11:00 AM	81	1	0	0	0	0	0	0	0	0	0	0	0		82
11:15 AM	79	1	0	0	0	0	0	0	0	0	0	0	0		80
11:30 AM	100	1	0	0	0	0	0	0	0	0	0	0	0		101
11:45 AM	127	2	0	0	0	0	0	0	0	0	0	0	0		129
Day Total Percent															
ADT 5505															
AM Peak 15-min Vol															
PM Peak 15-min Vol															

Comments:

Report generated on 2/18/2022 9:54 AM

SOURCE: Quality Counts, LLC (<http://www.qualitycounts.net>)

Type of report: Tube Count - Vehicle Classification Data

LOCATION: I-526 SB Entry Ramp from Long Point Rd WB

QC JOB #: 15672424

SPECIFIC LOCATION:

DIRECTION: WB

CITY/STATE: Mount Pleasant, SC

DATE: Feb 2 2022

Start Time	Motorcycles	Cars & Trailer	2 Axle Long	Buses	2 Axle 6 Tire	3 Axle Single	4 Axle Single	<5 Axle Double	5 Axle Double	>6 Axle Double	<6 Axle Multi	6 Axle Multi	>6 Axle Multi	Not Classified	Total
12:00 PM	93	3	0	0	0	0	0	0	0	0	0	0	0		96
12:15 PM	101	0	0	0	0	0	0	0	0	0	0	0	0		101
12:30 PM	91	1	0	0	0	0	0	0	0	0	0	0	0		92
12:45 PM	99	0	0	0	0	0	0	0	0	0	0	0	0		99
01:00 PM	84	2	0	0	0	0	0	0	0	0	0	0	0		86
01:15 PM	101	0	0	0	0	0	0	0	0	0	0	0	0		101
01:30 PM	87	2	0	0	0	0	0	0	0	0	0	0	0		89
01:45 PM	83	1	0	0	0	0	0	0	0	0	0	0	0		84
02:00 PM	99	0	0	0	0	0	0	0	0	0	0	0	0		99
02:15 PM	91	0	0	0	0	0	0	0	0	0	0	0	0		91
02:30 PM	88	0	0	0	0	0	0	0	0	0	0	0	0		88
02:45 PM	101	4	0	0	0	0	0	0	0	0	0	0	0		105
03:00 PM	102	3	0	0	0	0	0	0	0	0	0	0	0		105
03:15 PM	101	2	0	0	0	0	0	0	0	0	0	0	0		103
03:30 PM	104	0	0	0	0	0	0	0	0	0	0	0	0		104
03:45 PM	79	2	0	0	0	0	0	0	0	0	0	0	0		81
04:00 PM	104	0	0	0	0	0	0	0	0	0	0	0	0		104
04:15 PM	107	0	0	0	0	0	0	0	0	0	0	0	0		107
04:30 PM	120	0	0	0	0	0	0	0	0	0	0	0	0		120
04:45 PM	113	0	0	0	0	0	0	0	0	0	0	0	0		113
05:00 PM	114	0	0	0	0	0	0	0	0	0	0	0	0		114
05:15 PM	117	0	0	0	0	0	0	0	0	0	0	0	0		117
05:30 PM	115	0	0	0	0	0	0	0	0	0	0	0	0		115
05:45 PM	96	1	0	0	0	0	0	0	0	0	0	0	0		97
Day Total Percent															
ADT 5505															
AM Peak 15-min Vol															
PM Peak 15-min Vol															

Comments:

Report generated on 2/18/2022 9:54 AM

SOURCE: Quality Counts, LLC (<http://www.qualitycounts.net>)

LOCATION: I-526 SB Entry Ramp from Long Point Rd WB

QC JOB #: 15672424

SPECIFIC LOCATION:

DIRECTION: WB


CITY/STATE: Mount Pleasant, SC

DATE: Feb 2 2022

Start Time	Motorcycles	Cars & Trailer	2 Axle Long	Buses	2 Axle 6 Tire	3 Axle Single	4 Axle Single	<5 Axle Double	5 Axle Double	>6 Axle Double	<6 Axle Multi	6 Axle Multi	>6 Axle Multi	Not Classified	Total
06:00 PM	105	0	0	0	0	0	0	0	0	0	0	0	0		105
06:15 PM	89	0	0	0	0	0	0	0	0	0	0	0	0		89
06:30 PM	91	0	0	0	0	0	0	0	0	0	0	0	0		91
06:45 PM	57	0	0	0	0	0	0	0	0	0	0	0	0		57
07:00 PM	71	0	0	0	0	0	0	0	0	0	0	0	0		71
07:15 PM	71	0	0	0	0	0	0	0	0	0	0	0	0		71
07:30 PM	59	1	0	0	0	0	0	0	0	0	0	0	0		60
07:45 PM	51	0	0	0	0	0	0	0	0	0	0	0	0		51
08:00 PM	59	0	0	0	0	0	0	0	0	0	0	0	0		59
08:15 PM	68	0	0	0	0	0	0	0	0	0	0	0	0		68
08:30 PM	72	0	0	0	0	0	0	0	0	0	0	0	0		72
08:45 PM	49	1	0	0	0	0	0	0	0	0	0	0	0		50
09:00 PM	39	0	0	0	0	0	0	0	0	0	0	0	0		39
09:15 PM	22	0	0	0	0	0	0	0	0	0	0	0	0		22
09:30 PM	17	0	0	0	0	0	0	0	0	0	0	0	0		17
09:45 PM	7	1	0	0	0	0	0	0	0	0	0	0	0		8
10:00 PM	23	0	0	0	0	0	0	0	0	0	0	0	0		23
10:15 PM	10	0	0	0	0	0	0	0	0	0	0	0	0		10
10:30 PM	10	0	0	0	0	0	0	0	0	0	0	0	0		10
10:45 PM	9	0	0	0	0	0	0	0	0	0	0	0	0		9
11:00 PM	5	0	0	0	0	0	0	0	0	0	0	0	0		5
11:15 PM	5	1	0	0	0	0	0	0	0	0	0	0	0		6
11:30 PM	7	0	0	0	0	0	0	0	0	0	0	0	0		7
11:45 PM	8	0	0	0	0	0	0	0	0	0	0	0	0		8
Day Total	5453	52	0	0	0	0	0	0	0	0	0	0	0		5505
Percent	99.1%	0.9%	0%	0%	0%	0%	0%	0%	0%	0%	0%	0%	0%		
ADT 5505															
AM Peak 15-min Vol	11:45 AM 127	7:00 AM 3	12:00 AM 0	12:00 AM 0	12:00 AM 0	12:00 AM 0	12:00 AM 0	12:00 AM 0	12:00 AM 0	12:00 AM 0	12:00 AM 0	12:00 AM 0	12:00 AM 0		11:45 AM 129
PM Peak 15-min Vol	4:30 PM 120	2:45 PM 4	12:00 PM 0	12:00 PM 0	12:00 PM 0	12:00 PM 0	12:00 PM 0	12:00 PM 0	12:00 PM 0	12:00 PM 0	12:00 PM 0	12:00 PM 0	12:00 PM 0		4:30 PM 120


Comments:

LOCATION: I-526 SB Entry Ramp from Long Point Rd WB**QC JOB #:** 15672424**SPECIFIC LOCATION:****DIRECTION:** WB**CITY/STATE:** Mount Pleasant, SC**DATE:** Feb 2 2022

	Motorcycles	Cars & Trailer	2 Axle Long	Buses	2 Axle 6 Tire	3 Axle Single	4 Axle Single	<5 Axle Double	5 Axle Double	>6 Axle Double	<6 Axle Multi	6 Axle Multi	>6 Axle Multi	Not Classified	Total
Grand Total	5453	52	0	0	0	0	0	0	0	0	0	0	0		5505
Percent	99.1%	0.9%	0%	0%	0%	0%	0%	0%	0%	0%	0%	0%	0%		
ADT 5505															

Comments:

Type of report: Tube Count - Volume Data

LOCATION: I-526 SB Entry Ramp from Long Point Rd WB							QC JOB #: 15672424			
SPECIFIC LOCATION:							DIRECTION: WB			
CITY/STATE: Mount Pleasant, SC							DATE: Feb 2 2022 - Feb 2 2022			
Start Time	Mon	Tue	Wed 2 Feb 22	Thu	Fri	Average Weekday 15-min Traffic	Sat	Sun	Average Week 15-min Traffic	Average Week Profile
12:00 AM			2			2			2	
12:15 AM			3			3			3	
12:30 AM			2			2			2	
12:45 AM			2			2			2	
01:00 AM			2			2			2	
01:15 AM			5			5			5	
01:30 AM			1			1			1	
01:45 AM			0			0			0	
02:00 AM			2			2			2	
02:15 AM			0			0			0	
02:30 AM			1			1			1	
02:45 AM			1			1			1	
03:00 AM			2			2			2	
03:15 AM			1			1			1	
03:30 AM			2			2			2	
03:45 AM			0			0			0	
04:00 AM			2			2			2	
04:15 AM			4			4			4	
04:30 AM			3			3			3	
04:45 AM			7			7			7	
05:00 AM			5			5			5	
05:15 AM			7			7			7	
05:30 AM			22			22			22	
05:45 AM			9			9			9	
Day Total										
% Weekday Average										
% Week Average										
AM Peak 15-min Vol										
PM Peak 15-min Vol										
Comments:										

Report generated on 2/18/2022 9:55 AM

SOURCE: Quality Counts, LLC (<http://www.qualitycounts.net>)

LOCATION: I-526 SB Entry Ramp from Long Point Rd WB							QC JOB #: 15672424			
SPECIFIC LOCATION:							DIRECTION: WB			
CITY/STATE: Mount Pleasant, SC							DATE: Feb 2 2022 - Feb 2 2022			
Start Time	Mon	Tue	Wed 2 Feb 22	Thu	Fri	Average Weekday 15-min Traffic	Sat	Sun	Average Week 15-min Traffic	Average Week Profile
06:00 AM			25			25			25	<div></div>
06:15 AM			28			28			28	<div></div>
06:30 AM			36			36			36	<div></div>
06:45 AM			51			51			51	<div></div>
07:00 AM			80			80			80	<div></div>
07:15 AM			106			106			106	<div></div>
07:30 AM			98			98			98	<div></div>
07:45 AM			126			126			126	<div></div>
08:00 AM			119			119			119	<div></div>
08:15 AM			93			93			93	<div></div>
08:30 AM			91			91			91	<div></div>
08:45 AM			93			93			93	<div></div>
09:00 AM			115			115			115	<div></div>
09:15 AM			65			65			65	<div></div>
09:30 AM			81			81			81	<div></div>
09:45 AM			83			83			83	<div></div>
10:00 AM			64			64			64	<div></div>
10:15 AM			89			89			89	<div></div>
10:30 AM			72			72			72	<div></div>
10:45 AM			94			94			94	<div></div>
11:00 AM			82			82			82	<div></div>
11:15 AM			80			80			80	<div></div>
11:30 AM			101			101			101	<div></div>
11:45 AM			129			129			129	<div></div>
Day Total										
% Weekday Average										
% Week Average										
AM Peak 15-min Vol										
PM Peak 15-min Vol										
Comments:										

LOCATION: I-526 SB Entry Ramp from Long Point Rd WB							QC JOB #: 15672424			
SPECIFIC LOCATION:							DIRECTION: WB			
CITY/STATE: Mount Pleasant, SC							DATE: Feb 2 2022 - Feb 2 2022			
Start Time	Mon	Tue	Wed 2 Feb 22	Thu	Fri	Average Weekday 15-min Traffic	Sat	Sun	Average Week 15-min Traffic	Average Week Profile
12:00 PM			96			96			96	<div></div>
12:15 PM			101			101			101	<div></div>
12:30 PM			92			92			92	<div></div>
12:45 PM			99			99			99	<div></div>
01:00 PM			86			86			86	<div></div>
01:15 PM			101			101			101	<div></div>
01:30 PM			89			89			89	<div></div>
01:45 PM			84			84			84	<div></div>
02:00 PM			99			99			99	<div></div>
02:15 PM			91			91			91	<div></div>
02:30 PM			88			88			88	<div></div>
02:45 PM			105			105			105	<div></div>
03:00 PM			105			105			105	<div></div>
03:15 PM			103			103			103	<div></div>
03:30 PM			104			104			104	<div></div>
03:45 PM			81			81			81	<div></div>
04:00 PM			104			104			104	<div></div>
04:15 PM			107			107			107	<div></div>
04:30 PM			120			120			120	<div></div>
04:45 PM			113			113			113	<div></div>
05:00 PM			114			114			114	<div></div>
05:15 PM			117			117			117	<div></div>
05:30 PM			115			115			115	<div></div>
05:45 PM			97			97			97	<div></div>
Day Total										
% Weekday Average										
% Week Average										
AM Peak 15-min Vol										
PM Peak 15-min Vol										
Comments:										

LOCATION: I-526 SB Entry Ramp from Long Point Rd WB							QC JOB #: 15672424			
SPECIFIC LOCATION:							DIRECTION: WB			
CITY/STATE: Mount Pleasant, SC							DATE: Feb 2 2022 - Feb 2 2022			
Start Time	Mon	Tue	Wed 2 Feb 22	Thu	Fri	Average Weekday 15-min Traffic	Sat	Sun	Average Week 15-min Traffic	Average Week Profile
06:00 PM			105			105			105	
06:15 PM			89			89			89	
06:30 PM			91			91			91	
06:45 PM			57			57			57	
07:00 PM			71			71			71	
07:15 PM			71			71			71	
07:30 PM			60			60			60	
07:45 PM			51			51			51	
08:00 PM			59			59			59	
08:15 PM			68			68			68	
08:30 PM			72			72			72	
08:45 PM			50			50			50	
09:00 PM			39			39			39	
09:15 PM			22			22			22	
09:30 PM			17			17			17	
09:45 PM			8			8			8	
10:00 PM			23			23			23	
10:15 PM			10			10			10	
10:30 PM			10			10			10	
10:45 PM			9			9			9	
11:00 PM			5			5			5	
11:15 PM			6			6			6	
11:30 PM			7			7			7	
11:45 PM			8			8			8	
Day Total			5505			5505			5505	
% Weekday Average			100%							
% Week Average			100%			100%				
AM Peak 15-min Vol			11:45 AM 129			11:45 AM 129			11:45 AM 129	
PM Peak 15-min Vol			4:30 PM 120			4:30 PM 120			4:30 PM 120	
Comments:										

Type of report: Tube Count - Vehicle Classification Data

LOCATION: I-526 SB Entry Ramp from Long Point Rd EB

QC JOB #: 15672425

SPECIFIC LOCATION:

DIRECTION: SB

CITY/STATE: Mount Pleasant, SC

DATE: Feb 2 2022

Start Time	Motorcycles	Cars & Trailer	2 Axle Long	Buses	2 Axle 6 Tire	3 Axle Single	4 Axle Single	<5 Axle Double	5 Axle Double	>6 Axle Double	<6 Axle Multi	6 Axle Multi	>6 Axle Multi	Not Classified	Total
12:00 AM	0	3	3	0	1	0	0	0	0	0	0	0	0	0	7
12:15 AM	0	0	1	0	0	1	0	0	0	0	0	0	0	0	2
12:30 AM	0	1	1	0	1	0	0	0	0	0	0	0	0	0	3
12:45 AM	0	2	2	0	1	0	0	0	0	0	0	0	0	0	5
01:00 AM	0	0	2	0	0	0	0	0	0	0	0	0	0	0	2
01:15 AM	0	3	2	1	1	0	0	0	0	0	0	0	0	0	7
01:30 AM	0	1	1	0	1	0	0	0	0	0	0	0	0	0	3
01:45 AM	0	4	0	0	0	0	0	0	0	0	0	0	0	0	4
02:00 AM	0	1	0	0	0	0	0	0	0	0	0	0	0	0	1
02:15 AM	0	1	1	0	0	0	0	0	0	0	0	0	0	0	2
02:30 AM	0	0	0	0	0	0	0	0	0	0	0	0	0	0	0
02:45 AM	0	1	0	0	1	0	0	0	0	0	0	0	0	0	2
03:00 AM	0	3	1	0	1	1	0	0	0	0	0	0	0	0	6
03:15 AM	0	1	0	0	1	0	0	0	1	0	0	0	0	0	3
03:30 AM	0	1	0	0	0	0	0	0	0	0	0	0	0	0	1
03:45 AM	0	1	0	0	1	0	0	0	0	0	0	0	0	0	2
04:00 AM	0	2	0	0	1	0	0	0	0	0	0	0	0	0	3
04:15 AM	0	0	0	0	0	0	0	0	0	0	0	0	0	0	0
04:30 AM	0	4	0	0	0	0	0	0	0	0	0	0	0	0	4
04:45 AM	0	3	2	0	1	0	0	0	0	0	0	0	0	0	6
05:00 AM	0	0	0	0	2	0	0	0	0	0	0	0	0	0	2
05:15 AM	0	6	2	0	1	1	0	0	1	0	0	0	0	0	11
05:30 AM	0	9	9	0	6	0	0	0	1	0	0	0	1	0	26
05:45 AM	0	17	11	1	4	0	0	0	2	0	0	0	0	0	35
Day Total Percent															
ADT 4238															
AM Peak 15-min Vol															
PM Peak 15-min Vol															

Comments:

Report generated on 2/10/2022 7:33 AM

SOURCE: Quality Counts, LLC (<http://www.qualitycounts.net>)

Type of report: Tube Count - Vehicle Classification Data

LOCATION: I-526 SB Entry Ramp from Long Point Rd EB

QC JOB #: 15672425

SPECIFIC LOCATION:

DIRECTION: SB

CITY/STATE: Mount Pleasant, SC

DATE: Feb 2 2022

Start Time	Motorcycles	Cars & Trailer	2 Axle Long	Buses	2 Axle 6 Tire	3 Axle Single	4 Axle Single	<5 Axle Double	5 Axle Double	>6 Axle Double	<6 Axle Multi	6 Axle Multi	>6 Axle Multi	Not Classified	Total
06:00 AM	0	11	4	0	1	0	0	0	4	0	0	0	0	0	20
06:15 AM	0	15	4	0	1	0	0	1	6	0	0	0	1	0	28
06:30 AM	0	25	2	1	1	1	0	0	4	0	0	0	0	0	34
06:45 AM	0	16	7	1	2	1	0	0	4	0	0	0	0	0	31
07:00 AM	0	36	6	2	4	0	0	0	2	0	0	0	0	0	50
07:15 AM	0	22	14	1	9	1	0	2	2	0	0	0	0	1	52
07:30 AM	0	36	21	1	10	0	0	1	5	0	0	0	1	0	75
07:45 AM	0	48	18	0	8	1	0	1	7	0	0	0	0	0	83
08:00 AM	0	43	16	0	9	0	0	1	2	0	0	0	1	0	72
08:15 AM	0	51	16	0	6	0	0	2	6	0	0	0	0	0	81
08:30 AM	0	27	11	0	9	1	0	0	6	1	0	0	0	0	55
08:45 AM	0	43	19	1	10	0	0	0	1	0	0	0	0	0	74
09:00 AM	0	37	13	1	9	0	0	2	4	1	0	0	1	0	68
09:15 AM	0	22	17	0	7	0	0	0	3	1	0	0	0	0	50
09:30 AM	0	43	15	3	12	0	0	0	2	1	0	0	0	0	76
09:45 AM	0	32	11	1	8	0	0	1	4	0	0	0	0	0	57
10:00 AM	0	24	13	3	7	1	0	1	7	0	0	0	0	0	56
10:15 AM	0	34	7	1	7	0	0	0	6	1	0	0	0	0	56
10:30 AM	0	32	10	0	8	0	0	1	4	0	0	0	0	0	55
10:45 AM	0	34	17	0	16	0	0	0	2	0	0	0	0	0	69
11:00 AM	1	34	28	1	6	1	0	1	6	1	0	0	0	0	79
11:15 AM	0	43	19	0	11	0	0	0	3	0	0	0	0	0	76
11:30 AM	0	39	26	0	19	0	0	2	5	0	0	0	1	0	92
11:45 AM	0	48	25	2	18	0	0	1	7	0	0	0	0	0	101
Day Total Percent															
ADT 4238															
AM Peak 15-min Vol															
PM Peak 15-min Vol															

Comments:

Type of report: Tube Count - Vehicle Classification Data

LOCATION: I-526 SB Entry Ramp from Long Point Rd EB

QC JOB #: 15672425

SPECIFIC LOCATION:

DIRECTION: SB

CITY/STATE: Mount Pleasant, SC

DATE: Feb 2 2022

Start Time	Motorcycles	Cars & Trailer	2 Axle Long	Buses	2 Axle 6 Tire	3 Axle Single	4 Axle Single	<5 Axle Double	5 Axle Double	>6 Axle Double	<6 Axle Multi	6 Axle Multi	>6 Axle Multi	Not Classified	Total
12:00 PM	0	41	27	2	13	1	0	2	6	1	0	0	0	0	93
12:15 PM	0	38	9	1	8	1	0	0	5	0	0	0	1	0	63
12:30 PM	0	32	15	2	10	0	0	1	6	0	0	0	0	0	66
12:45 PM	0	43	18	0	6	0	0	2	12	0	0	0	0	0	81
01:00 PM	0	34	19	1	7	0	0	3	7	0	0	0	1	0	72
01:15 PM	0	32	14	1	14	2	0	1	8	0	0	0	0	0	72
01:30 PM	0	38	19	0	9	1	0	0	4	0	0	0	0	0	71
01:45 PM	0	30	14	2	8	0	0	1	7	0	0	0	0	0	62
02:00 PM	0	25	20	1	7	1	0	2	4	0	0	0	1	0	61
02:15 PM	0	36	18	4	9	1	0	0	4	0	0	0	0	0	72
02:30 PM	0	26	14	1	11	1	0	0	3	0	0	0	0	0	56
02:45 PM	0	46	17	0	10	0	0	0	4	0	0	0	0	0	77
03:00 PM	0	41	24	1	10	2	0	0	9	1	0	0	0	0	88
03:15 PM	0	47	13	0	5	1	0	0	8	0	0	0	0	0	74
03:30 PM	0	33	17	2	7	1	0	1	7	2	0	0	0	0	70
03:45 PM	0	35	20	2	15	1	0	2	3	1	0	0	0	0	79
04:00 PM	1	40	30	0	13	0	0	1	6	2	0	0	0	0	93
04:15 PM	0	58	28	4	12	0	0	1	6	1	0	0	0	0	110
04:30 PM	0	56	26	2	10	2	0	6	6	2	0	0	0	1	111
04:45 PM	0	66	22	0	5	3	0	1	7	1	0	0	0	0	105
05:00 PM	0	82	30	1	9	1	0	1	3	0	0	0	0	0	127
05:15 PM	0	66	31	0	18	1	0	0	0	0	0	0	1	0	117
05:30 PM	0	68	27	0	20	0	0	3	0	0	0	0	0	0	118
05:45 PM	0	89	23	0	14	0	0	2	2	0	0	0	1	0	131
Day Total Percent															
ADT 4238															
AM Peak 15-min Vol															
PM Peak 15-min Vol															

Comments:

LOCATION: I-526 SB Entry Ramp from Long Point Rd EB

QC JOB #: 15672425

SPECIFIC LOCATION:

DIRECTION: SB

CITY/STATE: Mount Pleasant, SC

DATE: Feb 2 2022

Start Time	Motorcycles	Cars & Trailer	2 Axle Long	Buses	2 Axle 6 Tire	3 Axle Single	4 Axle Single	<5 Axle Double	5 Axle Double	>6 Axle Double	<6 Axle Multi	6 Axle Multi	>6 Axle Multi	Not Classified	Total
06:00 PM	0	53	23	0	11	0	0	0	0	0	0	0	0	0	87
06:15 PM	0	59	17	1	9	0	0	0	0	0	0	0	0	0	86
06:30 PM	0	37	11	0	8	0	0	0	0	0	0	0	0	0	56
06:45 PM	0	20	5	0	3	0	0	0	0	0	0	0	0	0	28
07:00 PM	0	20	13	0	8	0	0	0	0	0	0	0	0	0	41
07:15 PM	0	15	7	0	2	0	0	0	0	0	0	0	0	0	24
07:30 PM	0	21	4	0	2	0	0	0	0	0	0	0	0	0	27
07:45 PM	0	10	9	1	3	0	0	0	0	0	0	0	0	0	23
08:00 PM	0	13	4	0	3	0	0	0	0	0	0	0	0	0	20
08:15 PM	0	16	6	0	1	0	0	0	0	0	0	0	0	0	23
08:30 PM	0	12	5	0	3	0	0	0	0	0	0	0	0	0	20
08:45 PM	0	8	7	0	4	0	0	0	0	0	0	0	0	0	19
09:00 PM	0	7	0	0	3	0	0	0	0	0	0	0	0	0	10
09:15 PM	0	10	2	0	2	0	0	0	0	0	0	0	0	0	14
09:30 PM	1	6	3	0	1	0	0	0	0	0	0	0	0	0	11
09:45 PM	0	1	2	0	2	0	0	0	0	0	0	0	0	0	5
10:00 PM	0	3	0	1	2	0	0	0	0	0	0	0	0	0	6
10:15 PM	0	4	0	0	0	0	0	0	0	0	0	0	0	0	4
10:30 PM	0	4	0	0	0	0	0	0	0	0	0	0	0	0	4
10:45 PM	0	2	1	0	0	0	0	0	0	0	0	0	0	0	3
11:00 PM	0	4	0	0	0	0	0	0	0	0	0	0	0	0	4
11:15 PM	0	2	2	0	0	0	0	0	0	0	0	0	0	0	4
11:30 PM	0	4	0	0	0	0	0	0	0	0	0	0	0	0	4
11:45 PM	0	10	6	0	3	0	0	0	0	0	0	0	0	0	19
Day Total	3	2302	999	51	542	30	0	47	234	17	0	0	11	2	4238
Percent	0.1%	54.3%	23.6%	1.2%	12.8%	0.7%	0%	1.1%	5.5%	0.4%	0%	0%	0.3%	0%	
ADT 4238															
AM Peak 15-min Vol	11:00 AM	8:15 AM	11:00 AM	9:30 AM	11:30 AM	12:15 AM	12:00 AM	7:15 AM	7:45 AM	8:30 AM	12:00 AM	12:00 AM	5:30 AM	7:15 AM	11:45 AM
	1	51	28	3	19	1	0	2	7	1	0	0	1	1	101
PM Peak 15-min Vol	4:00 PM	5:45 PM	5:15 PM	2:15 PM	5:30 PM	4:45 PM	12:00 PM	4:30 PM	12:45 PM	3:30 PM	12:00 PM	12:00 PM	12:15 PM	4:30 PM	5:45 PM
	1	89	31	4	20	3	0	6	12	2	0	0	1	1	131

Comments:

LOCATION: I-526 SB Entry Ramp from Long Point Rd EB**QC JOB #:** 15672425**SPECIFIC LOCATION:****DIRECTION:** SB**CITY/STATE:** Mount Pleasant, SC**DATE:** Feb 2 2022

	Motorcycles	Cars & Trailer	2 Axle Long	Buses	2 Axle 6 Tire	3 Axle Single	4 Axle Single	<5 Axle Double	5 Axle Double	>6 Axle Double	<6 Axle Multi	6 Axle Multi	>6 Axle Multi	Not Classified	Total
Grand Total	3	2302	999	51	542	30	0	47	234	17	0	0	11	2	4238
Percent	0.1%	54.3%	23.6%	1.2%	12.8%	0.7%	0%	1.1%	5.5%	0.4%	0%	0%	0.3%	0%	
ADT 4238															

Comments:

Type of report: Tube Count - Volume Data

LOCATION: I-526 SB Entry Ramp from Long Point Rd EB							QC JOB #: 15672425			
SPECIFIC LOCATION:							DIRECTION: SB			
CITY/STATE: Mount Pleasant, SC							DATE: Feb 2 2022 - Feb 2 2022			
Start Time	Mon	Tue	Wed 2 Feb 22	Thu	Fri	Average Weekday 15-min Traffic	Sat	Sun	Average Week 15-min Traffic	Average Week Profile
12:00 AM			7			7			7	
12:15 AM			2			2			2	
12:30 AM			3			3			3	
12:45 AM			5			5			5	
01:00 AM			2			2			2	
01:15 AM			7			7			7	
01:30 AM			3			3			3	
01:45 AM			4			4			4	
02:00 AM			1			1			1	
02:15 AM			2			2			2	
02:30 AM			0			0			0	
02:45 AM			2			2			2	
03:00 AM			6			6			6	
03:15 AM			3			3			3	
03:30 AM			1			1			1	
03:45 AM			2			2			2	
04:00 AM			3			3			3	
04:15 AM			0			0			0	
04:30 AM			4			4			4	
04:45 AM			6			6			6	
05:00 AM			2			2			2	
05:15 AM			11			11			11	
05:30 AM			26			26			26	
05:45 AM			35			35			35	
Day Total										
% Weekday Average										
% Week Average										
AM Peak 15-min Vol										
PM Peak 15-min Vol										
Comments:										

Report generated on 2/10/2022 7:33 AM

SOURCE: Quality Counts, LLC (<http://www.qualitycounts.net>)

LOCATION: I-526 SB Entry Ramp from Long Point Rd EB							QC JOB #: 15672425			
SPECIFIC LOCATION:							DIRECTION: SB			
CITY/STATE: Mount Pleasant, SC							DATE: Feb 2 2022 - Feb 2 2022			
Start Time	Mon	Tue	Wed 2 Feb 22	Thu	Fri	Average Weekday 15-min Traffic	Sat	Sun	Average Week 15-min Traffic	Average Week Profile
06:00 AM			20			20			20	<div></div>
06:15 AM			28			28			28	<div></div>
06:30 AM			34			34			34	<div></div>
06:45 AM			31			31			31	<div></div>
07:00 AM			50			50			50	<div></div>
07:15 AM			52			52			52	<div></div>
07:30 AM			75			75			75	<div></div>
07:45 AM			83			83			83	<div></div>
08:00 AM			72			72			72	<div></div>
08:15 AM			81			81			81	<div></div>
08:30 AM			55			55			55	<div></div>
08:45 AM			74			74			74	<div></div>
09:00 AM			68			68			68	<div></div>
09:15 AM			50			50			50	<div></div>
09:30 AM			76			76			76	<div></div>
09:45 AM			57			57			57	<div></div>
10:00 AM			56			56			56	<div></div>
10:15 AM			56			56			56	<div></div>
10:30 AM			55			55			55	<div></div>
10:45 AM			69			69			69	<div></div>
11:00 AM			79			79			79	<div></div>
11:15 AM			76			76			76	<div></div>
11:30 AM			92			92			92	<div></div>
11:45 AM			101			101			101	<div></div>
Day Total										
% Weekday Average										
% Week Average										
AM Peak 15-min Vol										
PM Peak 15-min Vol										
Comments:										

LOCATION: I-526 SB Entry Ramp from Long Point Rd EB							QC JOB #: 15672425			
SPECIFIC LOCATION:							DIRECTION: SB			
CITY/STATE: Mount Pleasant, SC							DATE: Feb 2 2022 - Feb 2 2022			
Start Time	Mon	Tue	Wed 2 Feb 22	Thu	Fri	Average Weekday 15-min Traffic	Sat	Sun	Average Week 15-min Traffic	Average Week Profile
12:00 PM			93			93			93	<div></div>
12:15 PM			63			63			63	<div></div>
12:30 PM			66			66			66	<div></div>
12:45 PM			81			81			81	<div></div>
01:00 PM			72			72			72	<div></div>
01:15 PM			72			72			72	<div></div>
01:30 PM			71			71			71	<div></div>
01:45 PM			62			62			62	<div></div>
02:00 PM			61			61			61	<div></div>
02:15 PM			72			72			72	<div></div>
02:30 PM			56			56			56	<div></div>
02:45 PM			77			77			77	<div></div>
03:00 PM			88			88			88	<div></div>
03:15 PM			74			74			74	<div></div>
03:30 PM			70			70			70	<div></div>
03:45 PM			79			79			79	<div></div>
04:00 PM			93			93			93	<div></div>
04:15 PM			110			110			110	<div></div>
04:30 PM			111			111			111	<div></div>
04:45 PM			105			105			105	<div></div>
05:00 PM			127			127			127	<div></div>
05:15 PM			117			117			117	<div></div>
05:30 PM			118			118			118	<div></div>
05:45 PM			131			131			131	<div></div>
Day Total										
% Weekday Average										
% Week Average										
AM Peak 15-min Vol										
PM Peak 15-min Vol										
Comments:										

LOCATION: I-526 SB Entry Ramp from Long Point Rd EB							QC JOB #: 15672425			
SPECIFIC LOCATION:							DIRECTION: SB			
CITY/STATE: Mount Pleasant, SC							DATE: Feb 2 2022 - Feb 2 2022			
Start Time	Mon	Tue	Wed 2 Feb 22	Thu	Fri	Average Weekday 15-min Traffic	Sat	Sun	Average Week 15-min Traffic	Average Week Profile
06:00 PM			87			87			87	<div></div>
06:15 PM			86			86			86	<div></div>
06:30 PM			56			56			56	<div></div>
06:45 PM			28			28			28	<div></div>
07:00 PM			41			41			41	<div></div>
07:15 PM			24			24			24	<div></div>
07:30 PM			27			27			27	<div></div>
07:45 PM			23			23			23	<div></div>
08:00 PM			20			20			20	<div></div>
08:15 PM			23			23			23	<div></div>
08:30 PM			20			20			20	<div></div>
08:45 PM			19			19			19	<div></div>
09:00 PM			10			10			10	<div></div>
09:15 PM			14			14			14	<div></div>
09:30 PM			11			11			11	<div></div>
09:45 PM			5			5			5	<div></div>
10:00 PM			6			6			6	<div></div>
10:15 PM			4			4			4	<div></div>
10:30 PM			4			4			4	<div></div>
10:45 PM			3			3			3	<div></div>
11:00 PM			4			4			4	<div></div>
11:15 PM			4			4			4	<div></div>
11:30 PM			4			4			4	<div></div>
11:45 PM			19			19			19	<div></div>
Day Total			4238			4238			4238	
% Weekday Average			100%							
% Week Average			100%			100%				
AM Peak 15-min Vol			11:45 AM 101			11:45 AM 101			11:45 AM 101	
PM Peak 15-min Vol			5:45 PM 131			5:45 PM 131			5:45 PM 131	
Comments:										

Type of report: Tube Count - Vehicle Classification Data

LOCATION: I-526 NB Entry Ramp from Long Point Rd WB

QC JOB #: 15672426

SPECIFIC LOCATION:

DIRECTION: NB

CITY/STATE: Mount Pleasant, SC

DATE: Feb 2 2022

Start Time	Motorcycles	Cars & Trailer	2 Axle Long	Buses	2 Axle 6 Tire	3 Axle Single	4 Axle Single	<5 Axle Double	5 Axle Double	>6 Axle Double	<6 Axle Multi	6 Axle Multi	>6 Axle Multi	Not Classified	Total
12:00 AM	0	6	1	0	0	0	0	0	0	0	0	0	0	0	7
12:15 AM	0	13	1	0	1	0	0	0	0	0	0	0	0	0	15
12:30 AM	0	7	1	0	2	0	0	0	1	0	0	0	0	0	11
12:45 AM	0	3	0	0	1	0	0	0	0	0	0	0	0	0	4
01:00 AM	0	5	0	0	0	0	0	0	0	0	0	0	0	0	5
01:15 AM	0	5	1	0	1	0	0	0	0	0	0	0	0	0	7
01:30 AM	0	3	1	0	1	0	0	0	0	0	0	0	0	0	5
01:45 AM	0	0	0	0	1	0	0	0	0	0	0	0	0	0	1
02:00 AM	0	1	0	0	0	0	0	0	0	0	0	0	0	0	1
02:15 AM	0	2	0	0	0	0	0	0	1	0	0	0	0	0	3
02:30 AM	0	2	0	0	0	0	0	0	0	0	0	0	0	0	2
02:45 AM	0	1	0	0	0	0	0	0	0	0	0	0	0	0	1
03:00 AM	0	1	1	0	0	0	0	0	0	0	0	0	0	0	2
03:15 AM	0	4	1	0	1	0	0	0	0	0	0	0	0	0	6
03:30 AM	0	12	0	0	0	0	0	0	0	0	0	0	0	0	12
03:45 AM	0	2	1	0	2	0	0	0	0	0	0	0	0	0	5
04:00 AM	0	3	4	0	0	0	0	0	0	0	0	0	0	0	7
04:15 AM	0	5	4	0	0	0	0	0	1	1	0	0	0	0	11
04:30 AM	0	16	6	0	0	0	0	0	0	0	0	0	0	0	22
04:45 AM	0	20	8	0	1	0	0	1	0	0	0	0	0	0	30
05:00 AM	0	25	12	0	0	0	0	0	0	0	0	0	0	0	37
05:15 AM	0	29	12	0	5	0	0	0	0	0	0	0	0	0	46
05:30 AM	0	53	11	0	3	0	0	0	0	0	0	0	0	0	67
05:45 AM	0	53	27	0	1	0	0	0	0	0	0	0	0	0	81
Day Total Percent															
ADT 10295															
AM Peak 15-min Vol															
PM Peak 15-min Vol															

Comments:

Report generated on 2/10/2022 7:33 AM

SOURCE: Quality Counts, LLC (<http://www.qualitycounts.net>)

Type of report: Tube Count - Vehicle Classification Data

LOCATION: I-526 NB Entry Ramp from Long Point Rd WB

QC JOB #: 15672426

SPECIFIC LOCATION:

DIRECTION: NB

CITY/STATE: Mount Pleasant, SC

DATE: Feb 2 2022

Start Time	Motorcycles	Cars & Trailer	2 Axle Long	Buses	2 Axle 6 Tire	3 Axle Single	4 Axle Single	<5 Axle Double	5 Axle Double	>6 Axle Double	<6 Axle Multi	6 Axle Multi	>6 Axle Multi	Not Classified	Total
06:00 AM	0	64	23	0	3	0	0	1	1	0	0	0	0	0	92
06:15 AM	0	80	23	0	4	0	0	1	0	0	0	0	0	0	108
06:30 AM	0	133	38	0	7	0	0	0	1	0	0	0	0	0	179
06:45 AM	0	102	25	0	8	0	0	2	0	0	0	0	0	0	137
07:00 AM	0	144	48	0	7	0	0	2	0	1	0	1	0	0	203
07:15 AM	0	164	37	0	5	0	0	1	0	0	0	0	0	0	207
07:30 AM	0	208	36	2	3	0	0	2	0	2	1	0	0	0	254
07:45 AM	0	204	49	3	8	1	0	4	0	1	0	0	0	0	270
08:00 AM	1	145	28	1	7	0	0	0	0	0	0	0	0	0	182
08:15 AM	0	138	30	0	10	0	0	0	1	0	0	0	0	0	179
08:30 AM	0	146	41	0	3	0	0	1	0	0	0	0	0	0	191
08:45 AM	1	143	43	0	3	0	0	0	0	0	0	0	0	0	190
09:00 AM	0	144	38	1	7	0	0	1	1	0	0	0	0	0	192
09:15 AM	0	106	25	1	1	2	0	1	0	0	0	0	0	0	136
09:30 AM	0	120	42	0	6	0	0	4	0	0	0	0	0	0	172
09:45 AM	0	118	35	2	6	0	0	0	0	0	0	0	0	0	161
10:00 AM	0	94	31	0	6	0	0	0	0	0	0	0	0	0	131
10:15 AM	0	93	23	1	8	0	0	3	0	0	0	0	0	0	128
10:30 AM	0	109	35	0	7	1	0	0	0	0	0	0	0	0	152
10:45 AM	0	85	24	1	5	0	0	1	0	0	0	0	0	0	116
11:00 AM	0	102	38	0	4	1	0	1	0	0	0	0	0	0	146
11:15 AM	0	116	32	1	7	0	0	0	0	0	0	0	0	0	156
11:30 AM	0	116	31	0	6	0	0	3	0	0	0	0	0	0	156
11:45 AM	0	128	26	2	3	1	0	2	0	0	0	0	0	0	162
Day Total Percent															
ADT 10295															
AM Peak 15-min Vol															
PM Peak 15-min Vol															

Comments:

Report generated on 2/10/2022 7:33 AM

SOURCE: Quality Counts, LLC (<http://www.qualitycounts.net>)

Type of report: Tube Count - Vehicle Classification Data

LOCATION: I-526 NB Entry Ramp from Long Point Rd WB

QC JOB #: 15672426

SPECIFIC LOCATION:

DIRECTION: NB

CITY/STATE: Mount Pleasant, SC

DATE: Feb 2 2022

Start Time	Motorcycles	Cars & Trailer	2 Axle Long	Buses	2 Axle 6 Tire	3 Axle Single	4 Axle Single	<5 Axle Double	5 Axle Double	>6 Axle Double	<6 Axle Multi	6 Axle Multi	>6 Axle Multi	Not Classified	Total
12:00 PM	0	119	37	1	5	0	0	3	0	0	0	0	0	0	165
12:15 PM	0	104	36	0	7	0	0	3	0	1	0	0	1	0	152
12:30 PM	0	113	36	2	8	0	0	1	0	0	0	1	0	0	161
12:45 PM	0	136	27	2	2	0	0	3	0	0	0	0	0	0	170
01:00 PM	0	165	52	0	4	0	0	2	1	0	1	0	0	0	225
01:15 PM	1	138	35	1	7	0	0	5	0	1	0	0	0	0	188
01:30 PM	0	131	35	2	6	1	0	2	0	0	0	0	0	0	177
01:45 PM	0	117	39	0	5	0	0	3	1	0	0	0	0	0	165
02:00 PM	0	123	43	3	3	1	0	1	0	0	0	0	0	1	175
02:15 PM	0	130	38	2	6	0	0	1	1	0	0	0	0	1	179
02:30 PM	1	113	33	0	5	0	0	2	0	0	0	0	0	0	154
02:45 PM	0	137	22	3	5	0	0	2	0	0	0	0	0	0	169
03:00 PM	0	153	38	1	5	1	0	4	0	0	0	0	0	0	202
03:15 PM	0	153	43	1	6	1	0	0	0	0	0	0	0	0	204
03:30 PM	0	94	39	0	4	0	0	2	0	0	0	0	0	0	139
03:45 PM	1	104	33	0	5	1	0	1	0	0	0	0	0	0	145
04:00 PM	0	130	40	1	9	0	0	0	0	0	0	0	0	0	180
04:15 PM	0	140	33	0	6	0	0	0	0	0	0	0	0	0	179
04:30 PM	0	148	28	0	4	0	0	3	0	0	0	0	0	0	183
04:45 PM	0	141	26	0	3	0	0	1	1	0	0	0	0	0	172
05:00 PM	0	130	27	0	8	0	0	4	0	0	0	0	0	0	169
05:15 PM	0	150	28	0	3	0	0	2	0	0	0	0	0	0	183
05:30 PM	0	135	18	0	4	0	0	0	0	0	0	0	0	0	157
05:45 PM	0	118	31	0	4	0	0	1	0	0	1	0	0	0	155
Day Total Percent															
ADT 10295															
AM Peak 15-min Vol															
PM Peak 15-min Vol															

Comments:

Report generated on 2/10/2022 7:33 AM

SOURCE: Quality Counts, LLC (<http://www.qualitycounts.net>)

LOCATION: I-526 NB Entry Ramp from Long Point Rd WB

QC JOB #: 15672426

SPECIFIC LOCATION:

DIRECTION: NB


CITY/STATE: Mount Pleasant, SC

DATE: Feb 2 2022

Start Time	Motorcycles	Cars & Trailer	2 Axle Long	Buses	2 Axle 6 Tire	3 Axle Single	4 Axle Single	<5 Axle Double	5 Axle Double	>6 Axle Double	<6 Axle Multi	6 Axle Multi	>6 Axle Multi	Not Classified	Total
06:00 PM	0	106	38	0	4	0	0	2	0	0	0	0	0	0	150
06:15 PM	0	96	27	0	4	0	0	0	0	0	0	0	0	0	127
06:30 PM	0	111	21	0	5	0	0	1	0	0	0	0	0	0	138
06:45 PM	0	88	21	0	1	0	0	3	0	0	0	0	0	0	113
07:00 PM	0	81	19	0	5	0	0	0	0	0	1	0	0	0	106
07:15 PM	0	77	14	0	2	1	0	0	0	0	0	0	0	0	94
07:30 PM	0	85	17	0	2	0	0	0	0	0	0	0	0	0	104
07:45 PM	0	77	7	0	3	0	0	0	0	0	0	0	0	0	87
08:00 PM	0	94	14	0	0	0	0	0	0	0	0	0	0	0	108
08:15 PM	0	110	10	0	1	0	0	0	0	0	0	0	0	0	121
08:30 PM	0	98	8	0	1	0	0	0	0	0	0	0	0	0	107
08:45 PM	0	93	16	0	1	0	0	0	0	0	0	0	0	0	110
09:00 PM	0	68	10	0	0	0	0	0	0	0	0	0	0	0	78
09:15 PM	0	52	9	0	0	0	0	0	0	0	0	0	0	0	61
09:30 PM	0	45	4	0	0	0	0	0	0	0	0	0	0	0	49
09:45 PM	0	41	6	0	0	0	0	0	0	0	0	0	0	0	47
10:00 PM	0	18	5	0	1	0	0	0	0	0	0	0	0	0	24
10:15 PM	0	24	4	0	0	0	0	0	0	0	0	0	0	0	28
10:30 PM	0	11	6	0	0	0	0	0	0	0	0	0	0	0	17
10:45 PM	0	23	2	0	1	0	0	0	0	0	0	0	0	0	26
11:00 PM	0	27	5	0	0	0	0	0	0	0	0	0	0	0	32
11:15 PM	0	9	3	0	2	0	0	0	0	0	0	0	0	0	14
11:30 PM	0	7	1	0	1	0	0	0	0	0	0	0	0	0	9
11:45 PM	1	6	1	0	1	0	0	0	0	0	0	0	0	0	9
Day Total	6	7842	1978	34	313	12	0	83	11	7	4	2	1	2	10295
Percent	0.1%	76.2%	19.2%	0.3%	3%	0.1%	0%	0.8%	0.1%	0.1%	0%	0%	0%	0%	
ADT 10295															
AM Peak 15-min Vol	8:00 AM 1	7:30 AM 208	7:45 AM 49	7:45 AM 3	8:15 AM 10	9:15 AM 2	12:00 AM 0	7:45 AM 4	12:30 AM 1	7:30 AM 2	7:30 AM 1	7:00 AM 1	12:00 AM 0	12:00 AM 0	7:45 AM 270
PM Peak 15-min Vol	1:15 PM 1	1:00 PM 165	1:00 PM 52	2:00 PM 3	4:00 PM 9	1:30 PM 1	12:00 PM 0	1:15 PM 5	1:00 PM 1	12:15 PM 1	1:00 PM 1	12:30 PM 1	12:15 PM 1	2:00 PM 1	1:00 PM 225

Comments:

LOCATION: I-526 NB Entry Ramp from Long Point Rd WB**QC JOB #:** 15672426**SPECIFIC LOCATION:****DIRECTION:** NB**CITY/STATE:** Mount Pleasant, SC**DATE:** Feb 2 2022

	Motorcycles	Cars & Trailer	2 Axle Long	Buses	2 Axle 6 Tire	3 Axle Single	4 Axle Single	<5 Axle Double	5 Axle Double	>6 Axle Double	<6 Axle Multi	6 Axle Multi	>6 Axle Multi	Not Classified	Total
Grand Total	6	7842	1978	34	313	12	0	83	11	7	4	2	1	2	10295
Percent	0.1%	76.2%	19.2%	0.3%	3%	0.1%	0%	0.8%	0.1%	0.1%	0%	0%	0%	0%	
ADT 10295															
Comments:															

Type of report: Tube Count - Volume Data

LOCATION: I-526 NB Entry Ramp from Long Point Rd WB							QC JOB #: 15672426			
SPECIFIC LOCATION:							DIRECTION: NB			
CITY/STATE: Mount Pleasant, SC							DATE: Feb 2 2022 - Feb 2 2022			
Start Time	Mon	Tue	Wed 2 Feb 22	Thu	Fri	Average Weekday 15-min Traffic	Sat	Sun	Average Week 15-min Traffic	Average Week Profile
12:00 AM			7			7			7	
12:15 AM			15			15			15	
12:30 AM			11			11			11	
12:45 AM			4			4			4	
01:00 AM			5			5			5	
01:15 AM			7			7			7	
01:30 AM			5			5			5	
01:45 AM			1			1			1	
02:00 AM			1			1			1	
02:15 AM			3			3			3	
02:30 AM			2			2			2	
02:45 AM			1			1			1	
03:00 AM			2			2			2	
03:15 AM			6			6			6	
03:30 AM			12			12			12	
03:45 AM			5			5			5	
04:00 AM			7			7			7	
04:15 AM			11			11			11	
04:30 AM			22			22			22	
04:45 AM			30			30			30	
05:00 AM			37			37			37	
05:15 AM			46			46			46	
05:30 AM			67			67			67	
05:45 AM			81			81			81	
Day Total										
% Weekday Average										
% Week Average										
AM Peak 15-min Vol										
PM Peak 15-min Vol										
Comments:										

Report generated on 2/10/2022 7:33 AM

SOURCE: Quality Counts, LLC (<http://www.qualitycounts.net>)

LOCATION: I-526 NB Entry Ramp from Long Point Rd WB							QC JOB #: 15672426			
SPECIFIC LOCATION:							DIRECTION: NB			
CITY/STATE: Mount Pleasant, SC							DATE: Feb 2 2022 - Feb 2 2022			
Start Time	Mon	Tue	Wed 2 Feb 22	Thu	Fri	Average Weekday 15-min Traffic	Sat	Sun	Average Week 15-min Traffic	Average Week Profile
06:00 AM			92			92			92	<div></div>
06:15 AM			108			108			108	<div></div>
06:30 AM			179			179			179	<div></div>
06:45 AM			137			137			137	<div></div>
07:00 AM			203			203			203	<div></div>
07:15 AM			207			207			207	<div></div>
07:30 AM			254			254			254	<div></div>
07:45 AM			270			270			270	<div></div>
08:00 AM			182			182			182	<div></div>
08:15 AM			179			179			179	<div></div>
08:30 AM			191			191			191	<div></div>
08:45 AM			190			190			190	<div></div>
09:00 AM			192			192			192	<div></div>
09:15 AM			136			136			136	<div></div>
09:30 AM			172			172			172	<div></div>
09:45 AM			161			161			161	<div></div>
10:00 AM			131			131			131	<div></div>
10:15 AM			128			128			128	<div></div>
10:30 AM			152			152			152	<div></div>
10:45 AM			116			116			116	<div></div>
11:00 AM			146			146			146	<div></div>
11:15 AM			156			156			156	<div></div>
11:30 AM			156			156			156	<div></div>
11:45 AM			162			162			162	<div></div>
Day Total										
% Weekday Average										
% Week Average										
AM Peak 15-min Vol										
PM Peak 15-min Vol										
Comments:										

LOCATION: I-526 NB Entry Ramp from Long Point Rd WB							QC JOB #: 15672426			
SPECIFIC LOCATION:							DIRECTION: NB			
CITY/STATE: Mount Pleasant, SC							DATE: Feb 2 2022 - Feb 2 2022			
Start Time	Mon	Tue	Wed 2 Feb 22	Thu	Fri	Average Weekday 15-min Traffic	Sat	Sun	Average Week 15-min Traffic	Average Week Profile
12:00 PM			165			165			165	<div></div>
12:15 PM			152			152			152	<div></div>
12:30 PM			161			161			161	<div></div>
12:45 PM			170			170			170	<div></div>
01:00 PM			225			225			225	<div></div>
01:15 PM			188			188			188	<div></div>
01:30 PM			177			177			177	<div></div>
01:45 PM			165			165			165	<div></div>
02:00 PM			175			175			175	<div></div>
02:15 PM			179			179			179	<div></div>
02:30 PM			154			154			154	<div></div>
02:45 PM			169			169			169	<div></div>
03:00 PM			202			202			202	<div></div>
03:15 PM			204			204			204	<div></div>
03:30 PM			139			139			139	<div></div>
03:45 PM			145			145			145	<div></div>
04:00 PM			180			180			180	<div></div>
04:15 PM			179			179			179	<div></div>
04:30 PM			183			183			183	<div></div>
04:45 PM			172			172			172	<div></div>
05:00 PM			169			169			169	<div></div>
05:15 PM			183			183			183	<div></div>
05:30 PM			157			157			157	<div></div>
05:45 PM			155			155			155	<div></div>
Day Total										
% Weekday Average										
% Week Average										
AM Peak 15-min Vol										
PM Peak 15-min Vol										
Comments:										

LOCATION: I-526 NB Entry Ramp from Long Point Rd WB							QC JOB #: 15672426			
SPECIFIC LOCATION:							DIRECTION: NB			
CITY/STATE: Mount Pleasant, SC							DATE: Feb 2 2022 - Feb 2 2022			
Start Time	Mon	Tue	Wed 2 Feb 22	Thu	Fri	Average Weekday 15-min Traffic	Sat	Sun	Average Week 15-min Traffic	Average Week Profile
06:00 PM			150			150			150	
06:15 PM			127			127			127	
06:30 PM			138			138			138	
06:45 PM			113			113			113	
07:00 PM			106			106			106	
07:15 PM			94			94			94	
07:30 PM			104			104			104	
07:45 PM			87			87			87	
08:00 PM			108			108			108	
08:15 PM			121			121			121	
08:30 PM			107			107			107	
08:45 PM			110			110			110	
09:00 PM			78			78			78	
09:15 PM			61			61			61	
09:30 PM			49			49			49	
09:45 PM			47			47			47	
10:00 PM			24			24			24	
10:15 PM			28			28			28	
10:30 PM			17			17			17	
10:45 PM			26			26			26	
11:00 PM			32			32			32	
11:15 PM			14			14			14	
11:30 PM			9			9			9	
11:45 PM			9			9			9	
Day Total			10295			10295			10295	
% Weekday Average			100%							
% Week Average			100%			100%				
AM Peak 15-min Vol			7:45 AM 270			7:45 AM 270			7:45 AM 270	
PM Peak 15-min Vol			1:00 PM 225			1:00 PM 225			1:00 PM 225	
Comments:										

Type of report: Tube Count - Vehicle Classification Data

LOCATION: I-526 NB Entry Ramp from Long Point Rd EB

QC JOB #: 15672427

SPECIFIC LOCATION:

DIRECTION: NB

CITY/STATE: Mount Pleasant, SC

DATE: Feb 2 2022

Start Time	Motorcycles	Cars & Trailer	2 Axle Long	Buses	2 Axle 6 Tire	3 Axle Single	4 Axle Single	<5 Axle Double	5 Axle Double	>6 Axle Double	<6 Axle Multi	6 Axle Multi	>6 Axle Multi	Not Classified	Total
12:00 AM	0	8	4	0	0	0	0	0	1	0	0	0	0	0	13
12:15 AM	0	1	4	0	0	3	0	0	1	0	0	0	0	0	9
12:30 AM	0	2	2	0	1	0	0	0	2	0	0	0	0	0	7
12:45 AM	0	1	3	0	1	1	0	0	1	0	0	0	0	0	7
01:00 AM	0	2	4	0	1	1	0	1	0	0	0	0	0	0	9
01:15 AM	0	6	3	0	1	1	0	0	1	0	0	0	0	0	12
01:30 AM	0	3	2	0	0	0	0	0	0	0	0	0	0	0	5
01:45 AM	0	4	1	0	0	2	0	0	1	0	0	0	0	0	8
02:00 AM	0	3	0	0	1	0	0	0	1	0	0	0	0	0	5
02:15 AM	0	2	0	0	0	0	0	0	0	0	0	0	0	0	2
02:30 AM	0	0	1	0	0	0	0	0	1	0	0	0	0	0	2
02:45 AM	0	2	0	0	1	0	0	0	2	0	0	0	0	0	5
03:00 AM	0	4	1	0	0	0	0	0	1	0	0	0	0	0	6
03:15 AM	0	2	3	1	0	1	0	0	1	0	0	0	0	0	8
03:30 AM	0	1	1	0	0	0	0	0	0	0	0	0	0	0	2
03:45 AM	0	7	2	0	0	1	0	0	3	0	0	0	0	0	13
04:00 AM	0	4	0	0	0	0	0	0	1	0	0	0	0	0	5
04:15 AM	0	9	2	0	0	1	0	0	4	0	0	0	0	0	16
04:30 AM	0	10	3	0	1	0	0	1	3	0	0	0	0	1	19
04:45 AM	0	14	1	0	1	0	0	0	2	0	0	0	0	0	18
05:00 AM	0	3	4	0	0	4	0	0	0	0	0	0	0	0	11
05:15 AM	0	7	2	1	2	3	0	0	5	0	0	0	0	1	21
05:30 AM	0	15	6	1	1	0	0	0	5	0	0	0	1	0	29
05:45 AM	0	42	22	2	3	3	0	1	27	0	0	0	1	0	101
Day Total Percent															
ADT 5660															
AM Peak 15-min Vol															
PM Peak 15-min Vol															

Comments:

Report generated on 2/10/2022 7:33 AM

SOURCE: Quality Counts, LLC (<http://www.qualitycounts.net>)

Type of report: Tube Count - Vehicle Classification Data

LOCATION: I-526 NB Entry Ramp from Long Point Rd EB

QC JOB #: 15672427

SPECIFIC LOCATION:

DIRECTION: NB

CITY/STATE: Mount Pleasant, SC

DATE: Feb 2 2022

Start Time	Motorcycles	Cars & Trailer	2 Axle Long	Buses	2 Axle 6 Tire	3 Axle Single	4 Axle Single	<5 Axle Double	5 Axle Double	>6 Axle Double	<6 Axle Multi	6 Axle Multi	>6 Axle Multi	Not Classified	Total
06:00 AM	0	28	8	0	0	3	0	0	26	1	0	0	0	0	66
06:15 AM	0	19	9	1	5	1	0	1	36	3	0	0	1	0	76
06:30 AM	0	15	6	2	2	3	0	1	32	0	0	0	2	2	65
06:45 AM	0	18	6	3	2	2	0	1	44	1	0	0	3	3	83
07:00 AM	0	19	10	4	1	1	0	1	40	3	0	0	4	3	86
07:15 AM	0	13	14	1	4	2	0	0	39	0	0	0	2	4	79
07:30 AM	0	14	8	3	3	6	0	3	47	2	0	0	4	3	93
07:45 AM	0	22	12	0	2	1	0	1	49	2	0	0	3	8	100
08:00 AM	0	9	8	0	3	2	0	1	49	1	0	0	5	6	84
08:15 AM	0	19	2	0	2	2	0	2	42	1	0	0	3	8	81
08:30 AM	0	12	6	2	1	0	0	2	45	1	0	0	1	6	76
08:45 AM	0	14	3	1	5	2	0	4	45	4	0	0	2	6	86
09:00 AM	0	8	6	1	0	3	0	1	44	5	0	0	5	3	76
09:15 AM	0	11	12	0	2	2	0	0	45	2	0	0	1	3	78
09:30 AM	1	15	9	1	5	3	0	0	43	3	0	0	1	6	87
09:45 AM	1	9	14	1	0	3	0	3	32	2	0	0	6	1	72
10:00 AM	0	17	11	0	2	3	0	1	39	3	0	0	5	5	86
10:15 AM	0	20	13	0	2	3	0	4	51	1	0	0	6	8	108
10:30 AM	0	15	8	3	2	1	0	1	41	4	0	0	3	5	83
10:45 AM	0	14	8	1	1	4	0	0	59	3	1	0	8	4	103
11:00 AM	0	16	8	3	4	2	0	3	41	3	0	0	4	5	89
11:15 AM	0	23	12	5	4	5	0	1	53	1	0	0	3	9	116
11:30 AM	0	19	9	0	1	3	0	2	51	11	0	0	7	3	106
11:45 AM	0	14	11	8	6	3	0	1	50	7	0	0	10	5	115
Day Total Percent															
ADT 5660															
AM Peak 15-min Vol															
PM Peak 15-min Vol															

Comments:

Report generated on 2/10/2022 7:33 AM

SOURCE: Quality Counts, LLC (<http://www.qualitycounts.net>)

Type of report: Tube Count - Vehicle Classification Data

LOCATION: I-526 NB Entry Ramp from Long Point Rd EB

QC JOB #: 15672427

SPECIFIC LOCATION:

DIRECTION: NB

CITY/STATE: Mount Pleasant, SC

DATE: Feb 2 2022

Start Time	Motorcycles	Cars & Trailer	2 Axle Long	Buses	2 Axle 6 Tire	3 Axle Single	4 Axle Single	<5 Axle Double	5 Axle Double	>6 Axle Double	<6 Axle Multi	6 Axle Multi	>6 Axle Multi	Not Classified	Total
12:00 PM	0	11	8	3	3	3	0	3	57	11	0	1	8	8	116
12:15 PM	0	13	13	1	2	2	0	3	61	19	0	0	5	8	127
12:30 PM	0	15	7	3	1	2	0	0	57	16	0	0	3	8	112
12:45 PM	0	13	6	2	6	1	0	1	49	14	0	0	7	4	103
01:00 PM	0	12	8	3	2	2	0	3	69	21	0	0	6	9	135
01:15 PM	1	17	9	3	6	3	0	2	71	9	0	0	4	5	130
01:30 PM	0	14	12	2	4	3	0	3	53	10	0	0	2	2	105
01:45 PM	0	14	6	0	2	3	0	2	56	16	0	0	5	12	116
02:00 PM	0	18	9	3	3	3	0	0	41	30	1	0	5	15	128
02:15 PM	0	9	9	4	4	1	0	2	42	13	0	0	3	4	91
02:30 PM	0	17	12	6	2	1	0	2	47	6	0	0	4	8	105
02:45 PM	2	14	17	8	5	1	0	2	57	10	0	0	2	11	129
03:00 PM	0	17	11	10	5	2	0	12	52	11	0	0	3	10	133
03:15 PM	0	27	13	2	4	2	0	4	51	11	0	0	4	9	127
03:30 PM	1	24	14	4	3	1	0	2	46	15	0	0	8	11	129
03:45 PM	1	16	16	6	0	1	0	4	50	7	0	0	6	9	116
04:00 PM	0	22	8	8	7	4	0	3	38	8	0	0	2	15	115
04:15 PM	1	26	7	7	6	1	0	3	40	9	0	0	2	12	114
04:30 PM	0	26	10	13	2	2	0	5	35	12	0	0	4	15	124
04:45 PM	0	20	10	10	1	1	0	2	33	5	0	0	3	12	97
05:00 PM	0	36	22	1	5	1	0	8	22	7	0	0	5	4	111
05:15 PM	0	25	8	1	3	1	0	2	12	6	0	0	3	4	65
05:30 PM	1	29	11	9	7	0	0	7	23	7	0	0	0	13	107
05:45 PM	0	50	11	2	7	3	0	6	10	1	0	0	1	5	96
Day Total Percent															
ADT 5660															
AM Peak 15-min Vol															
PM Peak 15-min Vol															

Comments:

Report generated on 2/10/2022 7:33 AM

SOURCE: Quality Counts, LLC (<http://www.qualitycounts.net>)

LOCATION: I-526 NB Entry Ramp from Long Point Rd EB

QC JOB #: 15672427

SPECIFIC LOCATION:

DIRECTION: NB

CITY/STATE: Mount Pleasant, SC

DATE: Feb 2 2022

Start Time	Motorcycles	Cars & Trailer	2 Axle Long	Buses	2 Axle 6 Tire	3 Axle Single	4 Axle Single	<5 Axle Double	5 Axle Double	>6 Axle Double	<6 Axle Multi	6 Axle Multi	>6 Axle Multi	Not Classified	Total
06:00 PM	0	40	14	0	5	1	0	5	1	2	0	0	1	0	69
06:15 PM	0	36	12	0	2	0	0	0	1	0	0	0	0	0	51
06:30 PM	0	27	9	0	2	0	0	2	3	0	0	0	1	0	44
06:45 PM	0	14	8	0	1	0	0	1	1	0	0	0	1	0	26
07:00 PM	0	14	9	0	2	0	0	0	0	0	0	0	0	0	25
07:15 PM	0	17	9	0	1	1	0	0	2	0	0	0	0	0	30
07:30 PM	0	19	1	0	1	0	0	0	1	0	0	0	0	0	22
07:45 PM	0	9	11	0	0	1	0	1	2	0	0	0	0	0	24
08:00 PM	0	17	3	0	1	0	0	0	1	0	0	0	0	0	22
08:15 PM	0	13	5	0	1	0	0	0	1	0	0	0	0	0	20
08:30 PM	0	14	8	0	1	0	0	0	2	0	0	0	0	0	25
08:45 PM	0	15	3	0	2	0	0	0	1	0	0	0	0	0	21
09:00 PM	0	7	3	0	0	0	0	2	0	0	0	0	0	0	12
09:15 PM	0	11	6	0	0	0	0	0	4	0	0	0	0	0	21
09:30 PM	0	6	0	0	0	0	0	0	2	0	0	0	0	0	8
09:45 PM	0	7	2	0	0	0	0	0	2	0	0	0	0	0	11
10:00 PM	0	5	1	0	1	0	0	0	1	0	0	0	0	0	8
10:15 PM	0	3	1	0	0	0	0	0	2	0	0	0	0	0	6
10:30 PM	0	4	2	0	1	0	0	0	0	0	0	0	0	0	7
10:45 PM	0	2	0	0	2	0	0	0	2	0	0	0	0	0	6
11:00 PM	0	2	4	0	0	1	0	0	1	0	0	0	0	0	8
11:15 PM	0	6	1	0	0	0	0	0	2	0	0	0	0	0	9
11:30 PM	0	2	3	0	0	0	0	0	3	0	0	0	1	0	9
11:45 PM	0	14	3	0	0	1	0	0	0	0	0	0	0	0	18
Day Total	9	1324	659	156	186	130	0	129	2213	340	2	1	190	321	5660
Percent	0.2%	23.4%	11.6%	2.8%	3.3%	2.3%	0%	2.3%	39.1%	6%	0%	0%	3.4%	5.7%	
ADT 5660															
AM Peak 15-min Vol	9:30 AM	5:45 AM	5:45 AM	11:45 AM	11:45 AM	7:30 AM	12:00 AM	8:45 AM	10:45 AM	11:30 AM	10:45 AM	12:00 AM	11:45 AM	11:15 AM	11:15 AM
	1	42	22	8	6	6	0	4	59	11	1	0	10	9	116
PM Peak 15-min Vol	2:45 PM	5:45 PM	5:00 PM	4:30 PM	4:00 PM	4:00 PM	12:00 PM	3:00 PM	1:15 PM	2:00 PM	2:00 PM	12:00 PM	12:00 PM	2:00 PM	1:00 PM
	2	50	22	13	7	4	0	12	71	30	1	1	8	15	135

Comments:

LOCATION: I-526 NB Entry Ramp from Long Point Rd EB


QC JOB #: 15672427

SPECIFIC LOCATION:

























DIRECTION: NB

CITY/STATE: Mount Pleasant, SC

DATE: Feb 2 2022

	Motorcycles	Cars & Trailer	2 Axle Long	Buses	2 Axle 6 Tire	3 Axle Single	4 Axle Single	<5 Axle Double	5 Axle Double	>6 Axle Double	<6 Axle Multi	6 Axle Multi	>6 Axle Multi	Not Classified	Total
Grand Total	9	1324	659	156	186	130	0	129	2213	340	2	1	190	321	5660
Percent	0.2%	23.4%	11.6%	2.8%	3.3%	2.3%	0%	2.3%	39.1%	6%	0%	0%	3.4%	5.7%	
ADT 5660															
Comments:															

Type of report: Tube Count - Volume Data

LOCATION: I-526 NB Entry Ramp from Long Point Rd EB							QC JOB #: 15672427			
SPECIFIC LOCATION:							DIRECTION: NB			
CITY/STATE: Mount Pleasant, SC							DATE: Feb 2 2022 - Feb 2 2022			
Start Time	Mon	Tue	Wed 2 Feb 22	Thu	Fri	Average Weekday 15-min Traffic	Sat	Sun	Average Week 15-min Traffic	Average Week Profile
12:00 AM			12			12			12	
12:15 AM			9			9			9	
12:30 AM			7			7			7	
12:45 AM			7			7			7	
01:00 AM			10			10			10	
01:15 AM			13			13			13	
01:30 AM			4			4			4	
01:45 AM			8			8			8	
02:00 AM			6			6			6	
02:15 AM			1			1			1	
02:30 AM			2			2			2	
02:45 AM			5			5			5	
03:00 AM			7			7			7	
03:15 AM			7			7			7	
03:30 AM			2			2			2	
03:45 AM			13			13			13	
04:00 AM			5			5			5	
04:15 AM			16			16			16	
04:30 AM			21			21			21	
04:45 AM			20			20			20	
05:00 AM			9			9			9	
05:15 AM			22			22			22	
05:30 AM			28			28			28	
05:45 AM			97			97			97	
Day Total										
% Weekday Average										
% Week Average										
AM Peak 15-min Vol										
PM Peak 15-min Vol										
Comments:										

LOCATION: I-526 NB Entry Ramp from Long Point Rd EB							QC JOB #: 15672427			
SPECIFIC LOCATION:							DIRECTION: NB			
CITY/STATE: Mount Pleasant, SC							DATE: Feb 2 2022 - Feb 2 2022			
Start Time	Mon	Tue	Wed 2 Feb 22	Thu	Fri	Average Weekday 15-min Traffic	Sat	Sun	Average Week 15-min Traffic	Average Week Profile
06:00 AM			64			64			64	<div></div>
06:15 AM			77			77			77	<div></div>
06:30 AM			76			76			76	<div></div>
06:45 AM			88			88			88	<div></div>
07:00 AM			100			100			100	<div></div>
07:15 AM			89			89			89	<div></div>
07:30 AM			105			105			105	<div></div>
07:45 AM			116			116			116	<div></div>
08:00 AM			96			96			96	<div></div>
08:15 AM			95			95			95	<div></div>
08:30 AM			87			87			87	<div></div>
08:45 AM			99			99			99	<div></div>
09:00 AM			80			80			80	<div></div>
09:15 AM			82			82			82	<div></div>
09:30 AM			95			95			95	<div></div>
09:45 AM			83			83			83	<div></div>
10:00 AM			98			98			98	<div></div>
10:15 AM			125			125			125	<div></div>
10:30 AM			93			93			93	<div></div>
10:45 AM			123			123			123	<div></div>
11:00 AM			97			97			97	<div></div>
11:15 AM			131			131			131	<div></div>
11:30 AM			115			115			115	<div></div>
11:45 AM			124			124			124	<div></div>
Day Total										
% Weekday Average										
% Week Average										
AM Peak 15-min Vol										
PM Peak 15-min Vol										
Comments:										

LOCATION: I-526 NB Entry Ramp from Long Point Rd EB							QC JOB #: 15672427			
SPECIFIC LOCATION:							DIRECTION: NB			
CITY/STATE: Mount Pleasant, SC							DATE: Feb 2 2022 - Feb 2 2022			
Start Time	Mon	Tue	Wed 2 Feb 22	Thu	Fri	Average Weekday 15-min Traffic	Sat	Sun	Average Week 15-min Traffic	Average Week Profile
12:00 PM			123			123			123	<div></div>
12:15 PM			130			130			130	<div></div>
12:30 PM			114			114			114	<div></div>
12:45 PM			114			114			114	<div></div>
01:00 PM			131			131			131	<div></div>
01:15 PM			134			134			134	<div></div>
01:30 PM			111			111			111	<div></div>
01:45 PM			122			122			122	<div></div>
02:00 PM			123			123			123	<div></div>
02:15 PM			91			91			91	<div></div>
02:30 PM			115			115			115	<div></div>
02:45 PM			128			128			128	<div></div>
03:00 PM			149			149			149	<div></div>
03:15 PM			132			132			132	<div></div>
03:30 PM			138			138			138	<div></div>
03:45 PM			120			120			120	<div></div>
04:00 PM			126			126			126	<div></div>
04:15 PM			112			112			112	<div></div>
04:30 PM			131			131			131	<div></div>
04:45 PM			104			104			104	<div></div>
05:00 PM			120			120			120	<div></div>
05:15 PM			76			76			76	<div></div>
05:30 PM			114			114			114	<div></div>
05:45 PM			104			104			104	<div></div>
Day Total										
% Weekday Average										
% Week Average										
AM Peak 15-min Vol										
PM Peak 15-min Vol										
Comments:										

LOCATION: I-526 NB Entry Ramp from Long Point Rd EB									QC JOB #: 15672427	
SPECIFIC LOCATION:									DIRECTION: NB	
CITY/STATE: Mount Pleasant, SC									DATE: Feb 2 2022 - Feb 2 2022	
Start Time	Mon	Tue	Wed 2 Feb 22	Thu	Fri	Average Weekday 15-min Traffic	Sat	Sun	Average Week 15-min Traffic	Average Week Profile
06:00 PM			76			76			76	
06:15 PM			53			53			53	
06:30 PM			48			48			48	
06:45 PM			24			24			24	
07:00 PM			24			24			24	
07:15 PM			32			32			32	
07:30 PM			20			20			20	
07:45 PM			25			25			25	
08:00 PM			23			23			23	
08:15 PM			20			20			20	
08:30 PM			25			25			25	
08:45 PM			20			20			20	
09:00 PM			14			14			14	
09:15 PM			20			20			20	
09:30 PM			8			8			8	
09:45 PM			11			11			11	
10:00 PM			8			8			8	
10:15 PM			7			7			7	
10:30 PM			6			6			6	
10:45 PM			6			6			6	
11:00 PM			9			9			9	
11:15 PM			8			8			8	
11:30 PM			10			10			10	
11:45 PM			18			18			18	
Day Total			6046			6046			6046	
% Weekday Average			100%							
% Week Average			100%			100%				
AM Peak 15-min Vol			11:15 AM 131			11:15 AM 131			11:15 AM 131	
PM Peak 15-min Vol			3:00 PM 149			3:00 PM 149			3:00 PM 149	
Comments:										

LOCATION: I-526 NB Exit Ramp to Long Point Rd

QC JOB #: 15672428

SPECIFIC LOCATION:

DIRECTION: NB

CITY/STATE: Mount Pleasant, SC

DATE: Feb 2 2022

Start Time	Motorcycles	Cars & Trailer	2 Axle Long	Buses	2 Axle 6 Tire	3 Axle Single	4 Axle Single	<5 Axle Double	5 Axle Double	>6 Axle Double	<6 Axle Multi	6 Axle Multi	>6 Axle Multi	Not Classified	Total
12:00 AM	0	9	4	0	0	0	0	0	0	0	0	0	0	0	13
12:15 AM	0	9	1	0	0	0	0	0	0	0	0	0	0	0	10
12:30 AM	0	6	1	0	1	0	0	0	1	0	0	0	0	0	9
12:45 AM	0	6	0	0	0	0	0	0	0	0	0	0	0	0	6
01:00 AM	0	2	1	0	0	0	0	0	0	0	0	0	0	0	3
01:15 AM	0	4	0	1	1	0	0	0	0	0	0	0	0	0	6
01:30 AM	0	2	0	0	0	0	0	0	0	0	0	0	0	0	2
01:45 AM	0	2	2	0	0	0	0	0	0	0	0	0	0	0	4
02:00 AM	0	2	1	0	0	0	0	0	3	0	0	0	0	0	6
02:15 AM	0	2	1	0	0	0	0	0	2	0	0	0	0	0	5
02:30 AM	0	1	0	0	0	0	0	0	0	0	0	0	0	0	1
02:45 AM	0	2	0	0	0	0	0	0	0	0	0	0	0	0	2
03:00 AM	0	2	0	0	0	0	0	0	0	0	0	0	0	0	2
03:15 AM	0	3	0	0	1	0	0	0	0	0	0	0	0	0	4
03:30 AM	0	0	2	0	0	0	0	0	0	0	0	0	0	0	2
03:45 AM	0	0	1	0	0	1	0	0	2	0	0	0	0	0	4
04:00 AM	0	4	2	0	0	0	0	0	1	0	0	0	0	0	7
04:15 AM	0	3	1	0	1	0	0	0	0	0	0	0	0	0	5
04:30 AM	1	4	4	0	0	0	0	0	1	0	0	0	0	0	10
04:45 AM	0	10	6	0	1	0	0	0	1	0	0	0	0	0	18
05:00 AM	0	15	4	0	0	0	0	0	3	0	0	0	0	0	22
05:15 AM	0	17	6	0	0	1	0	0	4	0	0	0	0	0	28
05:30 AM	0	17	6	0	3	0	0	0	4	0	0	0	0	0	30
05:45 AM	0	36	12	0	0	0	0	0	6	0	0	0	0	0	54
Day Total Percent	DATA THAT DRIVES COMMUNITIES														
ADT 9971															
AM Peak 15-min Vol															
PM Peak 15-min Vol															

Comments:

Type of report: Tube Count - Vehicle Classification Data

LOCATION: I-526 NB Exit Ramp to Long Point Rd

QC JOB #: 15672428

SPECIFIC LOCATION:

DIRECTION: NB

CITY/STATE: Mount Pleasant, SC

DATE: Feb 2 2022

Start Time	Motorcycles	Cars & Trailer	2 Axle Long	Buses	2 Axle 6 Tire	3 Axle Single	4 Axle Single	<5 Axle Double	5 Axle Double	>6 Axle Double	<6 Axle Multi	6 Axle Multi	>6 Axle Multi	Not Classified	Total
06:00 AM	0	36	7	0	3	0	0	0	3	0	0	0	0	0	49
06:15 AM	0	27	10	0	3	0	0	0	3	0	0	0	0	0	43
06:30 AM	0	37	12	0	2	0	0	0	3	0	0	0	0	0	54
06:45 AM	0	59	13	2	5	1	0	0	7	0	0	0	0	0	87
07:00 AM	0	78	30	0	2	2	0	0	1	0	0	0	0	0	113
07:15 AM	0	100	24	0	4	0	0	0	8	0	0	0	1	0	137
07:30 AM	0	125	35	0	3	0	0	0	3	0	0	0	0	0	166
07:45 AM	0	160	37	1	5	0	0	0	4	0	0	0	0	0	207
08:00 AM	1	132	31	0	8	1	0	3	5	1	0	0	0	0	182
08:15 AM	0	131	24	0	4	0	0	0	2	0	0	0	0	0	161
08:30 AM	1	131	26	2	4	1	0	0	5	0	0	0	0	0	170
08:45 AM	0	171	28	0	5	0	0	0	7	0	0	0	0	0	211
09:00 AM	0	117	26	0	8	1	0	0	15	3	0	0	0	0	170
09:15 AM	0	117	29	1	5	1	0	0	17	2	0	0	1	0	173
09:30 AM	0	91	29	2	6	1	0	2	25	1	0	0	0	0	157
09:45 AM	0	114	17	1	6	4	0	0	25	1	0	0	0	0	168
10:00 AM	0	95	19	3	12	2	0	0	18	4	0	0	1	1	155
10:15 AM	0	108	19	1	3	1	0	1	3	0	0	0	0	0	136
10:30 AM	1	99	26	1	6	1	0	0	6	0	0	0	0	0	140
10:45 AM	0	110	28	1	5	1	0	0	4	0	0	0	0	0	149
11:00 AM	0	102	24	0	8	1	0	0	5	0	0	0	0	1	141
11:15 AM	0	114	27	0	5	1	0	3	7	0	0	0	0	0	157
11:30 AM	0	121	36	1	6	2	0	3	4	0	0	0	0	0	173
11:45 AM	0	127	35	0	6	2	0	2	6	0	0	0	0	0	178
Day Total Percent															
ADT 9971															
AM Peak 15-min Vol															
PM Peak 15-min Vol															

Comments:

Report generated on 2/10/2022 7:33 AM

SOURCE: Quality Counts, LLC (<http://www.qualitycounts.net>)

LOCATION: I-526 NB Exit Ramp to Long Point Rd

QC JOB #: 15672428

SPECIFIC LOCATION:

DIRECTION: NB

CITY/STATE: Mount Pleasant, SC

DATE: Feb 2 2022

Start Time	Motorcycles	Cars & Trailer	2 Axle Long	Buses	2 Axle 6 Tire	3 Axle Single	4 Axle Single	<5 Axle Double	5 Axle Double	>6 Axle Double	<6 Axle Multi	6 Axle Multi	>6 Axle Multi	Not Classified	Total
12:00 PM	1	129	26	0	4	1	0	2	8	0	0	0	1	1	173
12:15 PM	0	128	30	1	3	1	0	0	3	0	0	0	0	0	166
12:30 PM	2	122	28	0	5	1	0	1	4	1	0	0	0	0	164
12:45 PM	0	150	39	1	9	3	0	1	3	0	0	0	1	0	207
01:00 PM	0	142	38	0	7	1	0	2	6	0	0	0	0	0	196
01:15 PM	0	127	33	1	9	1	0	0	6	0	0	0	0	0	177
01:30 PM	0	127	32	3	7	0	0	0	2	0	0	0	0	0	171
01:45 PM	0	117	37	0	2	1	0	0	6	0	0	0	0	0	163
02:00 PM	0	132	37	0	3	0	0	0	5	0	0	0	0	0	177
02:15 PM	0	122	32	1	4	0	0	2	9	0	0	0	0	0	170
02:30 PM	0	117	31	2	8	0	0	2	6	0	0	0	0	0	166
02:45 PM	0	134	40	0	2	3	0	0	5	1	0	0	0	0	185
03:00 PM	0	145	29	0	3	1	0	0	10	0	0	0	0	0	188
03:15 PM	0	137	30	1	6	1	0	1	10	0	0	0	0	0	186
03:30 PM	0	127	41	0	6	0	0	1	9	2	0	0	0	0	186
03:45 PM	0	149	28	1	8	0	0	1	10	0	0	0	0	0	197
04:00 PM	0	174	24	0	4	0	0	1	9	0	0	0	0	0	212
04:15 PM	0	170	36	0	2	0	0	1	2	0	0	0	0	0	211
04:30 PM	0	145	25	0	4	0	0	0	0	1	0	0	0	0	175
04:45 PM	0	167	28	1	3	0	0	0	0	0	0	0	0	0	199
05:00 PM	0	173	31	1	4	0	0	0	1	0	0	0	0	0	210
05:15 PM	0	218	30	0	7	0	0	0	0	0	0	0	0	2	257
05:30 PM	0	189	29	1	3	0	0	0	0	0	0	0	0	2	224
05:45 PM	0	177	30	0	5	0	0	0	0	0	0	0	0	0	212
Day Total Percent	DATA THAT DRIVES COMMUNITIES														
ADT 9971															
AM Peak 15-min Vol															
PM Peak 15-min Vol															

Comments:

LOCATION: I-526 NB Exit Ramp to Long Point Rd

QC JOB #: 15672428

SPECIFIC LOCATION:

DIRECTION: NB

CITY/STATE: Mount Pleasant, SC

DATE: Feb 2 2022

Start Time	Motorcycles	Cars & Trailer	2 Axle Long	Buses	2 Axle 6 Tire	3 Axle Single	4 Axle Single	<5 Axle Double	5 Axle Double	>6 Axle Double	<6 Axle Multi	6 Axle Multi	>6 Axle Multi	Not Classified	Total
06:00 PM	0	171	41	0	6	0	0	0	0	1	0	0	0	0	219
06:15 PM	0	177	31	0	1	0	0	0	0	0	0	0	0	2	211
06:30 PM	0	136	19	0	5	0	0	0	0	0	0	0	0	0	160
06:45 PM	0	106	22	0	1	0	0	0	0	0	0	0	0	0	129
07:00 PM	0	108	16	0	1	1	0	0	0	0	0	0	0	0	126
07:15 PM	0	87	10	0	1	0	0	1	0	0	0	0	0	0	99
07:30 PM	0	73	9	0	4	0	0	0	0	0	0	0	0	0	86
07:45 PM	0	88	10	0	0	0	0	0	0	0	0	0	0	0	98
08:00 PM	0	62	12	0	3	0	0	0	0	0	0	0	0	0	77
08:15 PM	0	55	13	0	0	0	0	0	0	0	0	0	0	0	68
08:30 PM	0	39	5	0	0	0	0	0	1	0	0	0	0	0	45
08:45 PM	0	36	5	0	2	0	0	0	0	0	0	0	0	0	43
09:00 PM	0	34	5	0	1	0	0	0	0	0	0	0	0	1	41
09:15 PM	0	35	6	0	0	0	0	0	0	0	0	0	0	0	41
09:30 PM	0	36	7	1	0	0	0	0	0	0	0	0	0	0	44
09:45 PM	0	31	3	0	0	0	0	0	0	0	0	0	0	0	34
10:00 PM	0	23	1	0	0	0	0	0	0	0	0	0	0	0	24
10:15 PM	0	20	4	0	0	0	0	0	0	0	0	0	0	0	24
10:30 PM	0	22	2	0	0	0	0	0	0	0	0	0	0	0	24
10:45 PM	0	17	1	0	0	0	0	0	0	0	0	0	0	0	18
11:00 PM	0	14	2	0	0	0	0	0	1	0	0	0	0	0	17
11:15 PM	0	12	4	0	2	0	0	0	0	0	0	0	0	0	18
11:30 PM	0	10	1	0	0	0	0	0	0	0	0	0	0	0	11
11:45 PM	0	9	2	1	0	0	0	0	0	0	0	0	0	0	12
Day Total	7	7579	1642	33	277	40	0	30	330	18	0	0	5	10	9971
Percent	0.1%	76%	16.5%	0.3%	2.8%	0.4%	0%	0.3%	3.3%	0.2%	0%	0%	0.1%	0.1%	
ADT 9971															
AM Peak 15-min Vol	4:30 AM	8:45 AM	7:45 AM	10:00 AM	10:00 AM	9:45 AM	12:00 AM	8:00 AM	9:30 AM	10:00 AM	12:00 AM	12:00 AM	7:15 AM	10:00 AM	8:45 AM
	1	171	37	3	12	4	0	3	25	4	0	0	1	1	211
PM Peak 15-min Vol	12:30 PM	5:15 PM	3:30 PM	1:30 PM	12:45 PM	12:45 PM	12:00 PM	12:00 PM	3:00 PM	3:30 PM	12:00 PM	12:00 PM	12:00 PM	5:15 PM	5:15 PM
	2	218	41	3	9	3	0	2	10	2	0	0	1	2	257

Comments:

LOCATION: I-526 NB Exit Ramp to Long Point Rd

QC JOB #: 15672428

SPECIFIC LOCATION:

DIRECTION: NB

CITY/STATE: Mount Pleasant, SC

DATE: Feb 2 2022

	Motorcycles	Cars & Trailer	2 Axle Long	Buses	2 Axle 6 Tire	3 Axle Single	4 Axle Single	<5 Axle Double	5 Axle Double	>6 Axle Double	<6 Axle Multi	6 Axle Multi	>6 Axle Multi	Not Classified	Total
Grand Total	7	7579	1642	33	277	40	0	30	330	18	0	0	5	10	9971
Percent	0.1%	76%	16.5%	0.3%	2.8%	0.4%	0%	0.3%	3.3%	0.2%	0%	0%	0.1%	0.1%	
ADT 9971															

Comments:

Type of report: Tube Count - Volume Data

LOCATION: I-526 NB Exit Ramp to Long Point Rd							QC JOB #: 15672428			
SPECIFIC LOCATION:							DIRECTION: NB			
CITY/STATE: Mount Pleasant, SC							DATE: Feb 2 2022 - Feb 2 2022			
Start Time	Mon	Tue	Wed 2 Feb 22	Thu	Fri	Average Weekday 15-min Traffic	Sat	Sun	Average Week 15-min Traffic	Average Week Profile
12:00 AM			13			13			13	<div></div>
12:15 AM			10			10			10	<div></div>
12:30 AM			9			9			9	<div></div>
12:45 AM			6			6			6	<div></div>
01:00 AM			3			3			3	<div></div>
01:15 AM			6			6			6	<div></div>
01:30 AM			2			2			2	<div></div>
01:45 AM			4			4			4	<div></div>
02:00 AM			6			6			6	<div></div>
02:15 AM			5			5			5	<div></div>
02:30 AM			1			1			1	<div></div>
02:45 AM			2			2			2	<div></div>
03:00 AM			2			2			2	<div></div>
03:15 AM			4			4			4	<div></div>
03:30 AM			2			2			2	<div></div>
03:45 AM			4			4			4	<div></div>
04:00 AM			7			7			7	<div></div>
04:15 AM			5			5			5	<div></div>
04:30 AM			10			10			10	<div></div>
04:45 AM			18			18			18	<div></div>
05:00 AM			22			22			22	<div></div>
05:15 AM			28			28			28	<div></div>
05:30 AM			30			30			30	<div></div>
05:45 AM			54			54			54	<div></div>
Day Total										
% Weekday Average										
% Week Average										
AM Peak 15-min Vol										
PM Peak 15-min Vol										
Comments:										

Report generated on 2/10/2022 7:33 AM

SOURCE: Quality Counts, LLC (<http://www.qualitycounts.net>)

LOCATION: I-526 NB Exit Ramp to Long Point Rd							QC JOB #: 15672428			
SPECIFIC LOCATION:							DIRECTION: NB			
CITY/STATE: Mount Pleasant, SC							DATE: Feb 2 2022 - Feb 2 2022			
Start Time	Mon	Tue	Wed 2 Feb 22	Thu	Fri	Average Weekday 15-min Traffic	Sat	Sun	Average Week 15-min Traffic	Average Week Profile
06:00 AM			49			49			49	<div></div>
06:15 AM			43			43			43	<div></div>
06:30 AM			54			54			54	<div></div>
06:45 AM			87			87			87	<div></div>
07:00 AM			113			113			113	<div></div>
07:15 AM			137			137			137	<div></div>
07:30 AM			166			166			166	<div></div>
07:45 AM			207			207			207	<div></div>
08:00 AM			182			182			182	<div></div>
08:15 AM			161			161			161	<div></div>
08:30 AM			170			170			170	<div></div>
08:45 AM			211			211			211	<div></div>
09:00 AM			170			170			170	<div></div>
09:15 AM			173			173			173	<div></div>
09:30 AM			157			157			157	<div></div>
09:45 AM			168			168			168	<div></div>
10:00 AM			155			155			155	<div></div>
10:15 AM			136			136			136	<div></div>
10:30 AM			140			140			140	<div></div>
10:45 AM			149			149			149	<div></div>
11:00 AM			141			141			141	<div></div>
11:15 AM			157			157			157	<div></div>
11:30 AM			173			173			173	<div></div>
11:45 AM			178			178			178	<div></div>
Day Total										
% Weekday Average										
% Week Average										
AM Peak 15-min Vol										
PM Peak 15-min Vol										
Comments:										

LOCATION: I-526 NB Exit Ramp to Long Point Rd							QC JOB #: 15672428			
SPECIFIC LOCATION:							DIRECTION: NB			
CITY/STATE: Mount Pleasant, SC							DATE: Feb 2 2022 - Feb 2 2022			
Start Time	Mon	Tue	Wed 2 Feb 22	Thu	Fri	Average Weekday 15-min Traffic	Sat	Sun	Average Week 15-min Traffic	Average Week Profile
12:00 PM			173			173			173	<div></div>
12:15 PM			166			166			166	<div></div>
12:30 PM			164			164			164	<div></div>
12:45 PM			207			207			207	<div></div>
01:00 PM			196			196			196	<div></div>
01:15 PM			177			177			177	<div></div>
01:30 PM			171			171			171	<div></div>
01:45 PM			163			163			163	<div></div>
02:00 PM			177			177			177	<div></div>
02:15 PM			170			170			170	<div></div>
02:30 PM			166			166			166	<div></div>
02:45 PM			185			185			185	<div></div>
03:00 PM			188			188			188	<div></div>
03:15 PM			186			186			186	<div></div>
03:30 PM			186			186			186	<div></div>
03:45 PM			197			197			197	<div></div>
04:00 PM			212			212			212	<div></div>
04:15 PM			211			211			211	<div></div>
04:30 PM			175			175			175	<div></div>
04:45 PM			199			199			199	<div></div>
05:00 PM			210			210			210	<div></div>
05:15 PM			257			257			257	<div></div>
05:30 PM			224			224			224	<div></div>
05:45 PM			212			212			212	<div></div>
Day Total										
% Weekday Average										
% Week Average										
AM Peak 15-min Vol										
PM Peak 15-min Vol										
Comments:										

LOCATION: I-526 NB Exit Ramp to Long Point Rd							QC JOB #: 15672428			
SPECIFIC LOCATION:							DIRECTION: NB			
CITY/STATE: Mount Pleasant, SC							DATE: Feb 2 2022 - Feb 2 2022			
Start Time	Mon	Tue	Wed 2 Feb 22	Thu	Fri	Average Weekday 15-min Traffic	Sat	Sun	Average Week 15-min Traffic	Average Week Profile
06:00 PM			219			219			219	<div></div>
06:15 PM			211			211			211	<div></div>
06:30 PM			160			160			160	<div></div>
06:45 PM			129			129			129	<div></div>
07:00 PM			126			126			126	<div></div>
07:15 PM			99			99			99	<div></div>
07:30 PM			86			86			86	<div></div>
07:45 PM			98			98			98	<div></div>
08:00 PM			77			77			77	<div></div>
08:15 PM			68			68			68	<div></div>
08:30 PM			45			45			45	<div></div>
08:45 PM			43			43			43	<div></div>
09:00 PM			41			41			41	<div></div>
09:15 PM			41			41			41	<div></div>
09:30 PM			44			44			44	<div></div>
09:45 PM			34			34			34	<div></div>
10:00 PM			24			24			24	<div></div>
10:15 PM			24			24			24	<div></div>
10:30 PM			24			24			24	<div></div>
10:45 PM			18			18			18	<div></div>
11:00 PM			17			17			17	<div></div>
11:15 PM			18			18			18	<div></div>
11:30 PM			11			11			11	<div></div>
11:45 PM			12			12			12	<div></div>
Day Total			9971			9971			9971	
% Weekday Average			100%							
% Week Average			100%			100%				
AM Peak 15-min Vol			8:45 AM 211			8:45 AM 211			8:45 AM 211	
PM Peak 15-min Vol			5:15 PM 257			5:15 PM 257			5:15 PM 257	
Comments:										

LOCATION: River Landing Dr N of Fairchild St

QC JOB #: 15672429

SPECIFIC LOCATION:

DIRECTION: NB

CITY/STATE: Charleston, SC

DATE: Feb 2 2022

Start Time	Motorcycles	Cars & Trailer	2 Axle Long	Buses	2 Axle 6 Tire	3 Axle Single	4 Axle Single	<5 Axle Double	5 Axle Double	>6 Axle Double	<6 Axle Multi	6 Axle Multi	>6 Axle Multi	Not Classified	Total
12:00 AM	0	1	0	0	0	0	0	0	1	0	0	0	0	0	2
12:15 AM	0	2	0	0	0	0	0	0	0	0	0	0	0	0	2
12:30 AM	0	2	0	0	0	0	0	0	0	0	0	0	0	0	2
12:45 AM	0	0	1	0	0	1	0	0	0	0	0	0	0	0	2
01:00 AM	0	1	0	0	0	0	0	0	0	0	0	0	0	0	1
01:15 AM	0	0	0	0	0	0	0	0	0	0	0	0	0	0	0
01:30 AM	0	0	0	0	0	0	0	0	0	0	0	0	0	0	0
01:45 AM	0	1	1	0	0	1	0	0	0	0	0	0	0	0	3
02:00 AM	0	1	1	0	0	0	0	0	0	0	0	0	0	0	2
02:15 AM	0	2	0	0	0	0	0	0	0	0	0	0	0	0	2
02:30 AM	0	0	0	0	0	0	0	0	0	0	0	0	0	0	0
02:45 AM	0	0	1	0	1	0	0	0	0	0	0	0	0	0	2
03:00 AM	0	1	0	0	1	1	0	0	0	0	0	0	0	0	3
03:15 AM	0	0	0	0	0	0	0	0	0	0	0	0	0	0	0
03:30 AM	0	2	0	0	0	0	0	0	0	0	0	0	0	0	2
03:45 AM	0	0	0	0	1	0	0	0	0	0	0	0	0	0	1
04:00 AM	0	1	1	0	0	0	0	0	0	0	0	0	0	0	2
04:15 AM	0	2	0	0	0	0	0	0	0	0	0	0	0	0	2
04:30 AM	0	5	3	0	0	0	0	1	0	0	0	0	0	0	9
04:45 AM	0	2	1	0	3	0	0	0	0	0	0	0	0	0	6
05:00 AM	0	5	2	0	1	0	0	1	0	0	0	0	0	0	9
05:15 AM	0	8	2	0	4	0	0	0	0	0	0	0	0	0	14
05:30 AM	0	12	6	0	6	1	0	0	0	0	0	0	0	0	25
05:45 AM	0	17	2	0	2	0	0	1	0	0	0	0	0	0	22
Day Total Percent															
ADT 8852															
AM Peak 15-min Vol															
PM Peak 15-min Vol															

Comments:

LOCATION: River Landing Dr N of Fairchild St**QC JOB #:** 15672429**SPECIFIC LOCATION:****DIRECTION:** NB**CITY/STATE:** Charleston, SC**DATE:** Feb 2 2022

Start Time	Motorcycles	Cars & Trailer	2 Axle Long	Buses	2 Axle 6 Tire	3 Axle Single	4 Axle Single	<5 Axle Double	5 Axle Double	>6 Axle Double	<6 Axle Multi	6 Axle Multi	>6 Axle Multi	Not Classified	Total
06:00 AM	0	16	6	0	4	0	0	0	0	0	0	0	0	0	26
06:15 AM	0	33	7	0	1	0	0	0	0	0	0	0	0	0	41
06:30 AM	0	49	9	0	4	0	0	0	0	0	0	0	0	0	62
06:45 AM	0	62	11	0	7	0	0	1	0	0	0	0	0	0	81
07:00 AM	0	50	18	1	7	0	0	1	0	0	0	0	0	0	77
07:15 AM	0	91	29	0	11	0	0	1	0	0	0	0	0	0	132
07:30 AM	0	134	59	4	16	0	0	1	1	0	0	0	0	0	215
07:45 AM	0	118	40	0	10	0	0	1	0	0	0	0	0	0	169
08:00 AM	1	118	38	0	12	1	0	1	0	0	0	0	0	0	171
08:15 AM	0	113	41	0	10	0	0	1	0	0	0	0	0	0	165
08:30 AM	0	121	36	1	10	0	0	0	0	0	0	0	0	0	168
08:45 AM	0	112	31	0	11	0	0	1	0	0	0	0	0	0	155
09:00 AM	0	89	30	0	10	0	0	0	0	0	0	0	0	0	129
09:15 AM	0	96	35	1	5	0	0	1	0	1	0	0	0	0	139
09:30 AM	0	115	34	0	8	0	0	1	0	0	0	0	0	0	158
09:45 AM	0	95	31	0	11	0	0	1	0	0	0	0	0	0	138
10:00 AM	0	88	23	0	13	0	0	0	0	0	0	0	0	0	124
10:15 AM	0	92	29	1	9	0	0	0	0	0	0	0	0	0	131
10:30 AM	0	91	36	2	11	0	0	0	0	0	0	0	0	0	140
10:45 AM	0	96	38	2	8	0	0	1	0	0	0	0	0	0	145
11:00 AM	0	114	38	0	15	0	0	1	1	0	0	0	0	0	169
11:15 AM	0	110	44	1	13	0	0	3	0	0	0	0	0	0	171
11:30 AM	0	104	36	2	13	0	0	2	0	0	0	0	0	0	157
11:45 AM	0	112	35	1	21	0	0	0	0	0	0	0	0	0	169
Day Total Percent	DATA THAT DRIVES COMMUNITIES														
ADT 8852															
AM Peak 15-min Vol															
PM Peak 15-min Vol															

Comments:

LOCATION: River Landing Dr N of Fairchild St**QC JOB #:** 15672429**SPECIFIC LOCATION:****DIRECTION:** NB**CITY/STATE:** Charleston, SC**DATE:** Feb 2 2022

Start Time	Motorcycles	Cars & Trailer	2 Axle Long	Buses	2 Axle 6 Tire	3 Axle Single	4 Axle Single	<5 Axle Double	5 Axle Double	>6 Axle Double	<6 Axle Multi	6 Axle Multi	>6 Axle Multi	Not Classified	Total
12:00 PM	0	116	57	1	10	0	0	0	1	0	0	0	0	0	185
12:15 PM	0	114	29	0	15	0	0	2	0	0	0	0	0	0	160
12:30 PM	0	130	36	1	8	0	0	0	0	0	0	0	0	0	175
12:45 PM	0	100	44	0	14	0	0	2	0	0	0	0	0	0	160
01:00 PM	0	125	32	2	15	0	0	1	0	0	0	0	0	0	175
01:15 PM	2	104	24	0	17	0	0	0	0	0	0	0	0	0	147
01:30 PM	0	99	33	0	11	0	0	1	0	0	0	0	0	0	144
01:45 PM	0	107	40	0	9	0	0	1	1	0	0	0	0	0	158
02:00 PM	0	119	29	0	13	0	0	1	0	0	0	0	0	0	162
02:15 PM	0	82	44	1	14	0	0	1	0	0	0	0	0	0	142
02:30 PM	0	110	44	3	11	0	0	0	0	0	0	0	0	0	168
02:45 PM	0	123	43	0	16	0	0	1	0	0	0	0	0	0	183
03:00 PM	1	156	46	1	10	0	0	0	1	0	0	0	0	3	218
03:15 PM	0	140	44	0	11	0	0	3	2	0	0	0	0	0	200
03:30 PM	0	134	33	1	12	0	0	2	0	0	0	0	0	0	182
03:45 PM	0	96	38	1	10	0	0	1	2	0	0	0	0	0	148
04:00 PM	0	109	31	0	10	0	0	2	0	0	0	0	0	0	152
04:15 PM	0	115	41	1	12	0	0	1	0	0	0	0	0	0	170
04:30 PM	0	149	33	0	10	0	0	2	0	0	0	0	0	0	194
04:45 PM	0	132	39	0	9	0	0	3	1	0	0	0	0	0	184
05:00 PM	0	170	53	0	11	0	0	1	0	0	0	0	0	0	235
05:15 PM	0	181	52	0	14	1	0	1	0	0	0	0	0	0	249
05:30 PM	0	153	49	0	20	0	0	0	0	0	0	0	0	0	222
05:45 PM	0	158	32	1	16	0	0	1	0	0	0	0	0	0	208
Day Total Percent															
ADT 8852															
AM Peak 15-min Vol															
PM Peak 15-min Vol															

Comments:

LOCATION: River Landing Dr N of Fairchild St

QC JOB #: 15672429

SPECIFIC LOCATION:

DIRECTION: NB

CITY/STATE: Charleston, SC

DATE: Feb 2 2022

Start Time	Motorcycles	Cars & Trailer	2 Axle Long	Buses	2 Axle 6 Tire	3 Axle Single	4 Axle Single	<5 Axle Double	5 Axle Double	>6 Axle Double	<6 Axle Multi	6 Axle Multi	>6 Axle Multi	Not Classified	Total
06:00 PM	0	134	24	0	13	0	0	1	0	0	0	0	0	0	172
06:15 PM	0	110	28	0	12	0	0	1	0	0	0	0	0	0	151
06:30 PM	0	100	25	0	7	0	0	1	0	0	0	0	0	0	133
06:45 PM	0	65	27	0	4	0	0	0	0	0	0	0	0	0	96
07:00 PM	0	66	20	0	8	0	0	0	0	0	0	0	0	0	94
07:15 PM	0	45	14	0	9	0	0	0	0	0	0	0	0	0	68
07:30 PM	0	47	13	0	4	0	0	0	0	0	0	0	0	0	64
07:45 PM	0	49	10	0	2	0	0	0	0	0	0	0	0	0	61
08:00 PM	0	50	13	0	6	0	0	0	0	0	0	0	0	0	69
08:15 PM	0	42	19	0	4	0	0	0	0	0	0	0	0	0	65
08:30 PM	0	20	5	0	2	0	0	0	0	0	0	0	0	0	27
08:45 PM	0	19	3	0	0	0	0	0	0	0	0	0	0	0	22
09:00 PM	0	18	6	0	0	0	0	0	0	0	0	0	0	0	24
09:15 PM	0	16	4	0	0	0	0	0	0	0	0	0	0	0	20
09:30 PM	0	25	4	0	0	0	0	1	0	0	0	0	0	0	30
09:45 PM	0	18	2	0	1	0	0	0	0	0	0	0	0	0	21
10:00 PM	0	14	1	0	1	0	0	0	0	0	0	0	0	0	16
10:15 PM	0	7	1	0	0	0	0	0	0	0	0	0	0	0	8
10:30 PM	0	11	2	0	0	0	0	0	0	0	0	0	0	0	13
10:45 PM	0	4	2	0	1	0	0	0	0	0	0	0	0	0	7
11:00 PM	0	2	0	0	3	0	0	0	0	0	0	0	0	0	5
11:15 PM	0	1	2	0	0	0	0	0	0	0	0	0	0	0	3
11:30 PM	0	7	3	0	0	0	0	0	0	0	0	0	0	0	10
11:45 PM	0	6	1	0	0	0	0	0	0	0	0	0	0	0	7
Day Total	4	6182	1930	29	634	6	0	52	11	1	0	0	0	3	8852
Percent	0%	69.8%	21.8%	0.3%	7.2%	0.1%	0%	0.6%	0.1%	0%	0%	0%	0%	0%	
ADT 8852															
AM Peak 15-min Vol	8:00 AM 1	7:30 AM 134	7:30 AM 59	7:30 AM 4	11:45 AM 21	12:45 AM 1	12:00 AM 0	11:15 AM 3	12:00 AM 1	9:15 AM 1	12:00 AM 0	12:00 AM 0	12:00 AM 0	12:00 AM 0	7:30 AM 215
PM Peak 15-min Vol	1:15 PM 2	5:15 PM 181	12:00 PM 57	2:30 PM 3	5:30 PM 20	5:15 PM 1	12:00 PM 0	3:15 PM 3	3:15 PM 2	12:00 PM 0	12:00 PM 0	12:00 PM 0	12:00 PM 0	3:00 PM 3	5:15 PM 249

Comments:

LOCATION: River Landing Dr N of Fairchild St**QC JOB #:** 15672429**SPECIFIC LOCATION:****DIRECTION:** NB**CITY/STATE:** Charleston, SC**DATE:** Feb 2 2022

	Motorcycles	Cars & Trailer	2 Axle Long	Buses	2 Axle 6 Tire	3 Axle Single	4 Axle Single	<5 Axle Double	5 Axle Double	>6 Axle Double	<6 Axle Multi	6 Axle Multi	>6 Axle Multi	Not Classified	Total
Grand Total	4	6182	1930	29	634	6	0	52	11	1	0	0	0	3	8852
Percent	0%	69.8%	21.8%	0.3%	7.2%	0.1%	0%	0.6%	0.1%	0%	0%	0%	0%	0%	
ADT 8852															
Comments:															

Type of report: Tube Count - Volume Data

LOCATION: River Landing Dr N of Fairchild St							QC JOB #: 15672429			
SPECIFIC LOCATION:							DIRECTION: NB			
CITY/STATE: Charleston, SC							DATE: Feb 2 2022 - Feb 2 2022			
Start Time	Mon	Tue	Wed 2 Feb 22	Thu	Fri	Average Weekday 15-min Traffic	Sat	Sun	Average Week 15-min Traffic	Average Week Profile
12:00 AM			2			2			2	<div></div>
12:15 AM			2			2			2	<div></div>
12:30 AM			2			2			2	<div></div>
12:45 AM			2			2			2	<div></div>
01:00 AM			1			1			1	<div></div>
01:15 AM			0			0			0	<div></div>
01:30 AM			0			0			0	<div></div>
01:45 AM			3			3			3	<div></div>
02:00 AM			2			2			2	<div></div>
02:15 AM			2			2			2	<div></div>
02:30 AM			0			0			0	<div></div>
02:45 AM			2			2			2	<div></div>
03:00 AM			3			3			3	<div></div>
03:15 AM			0			0			0	<div></div>
03:30 AM			2			2			2	<div></div>
03:45 AM			1			1			1	<div></div>
04:00 AM			2			2			2	<div></div>
04:15 AM			2			2			2	<div></div>
04:30 AM			9			9			9	<div></div>
04:45 AM			6			6			6	<div></div>
05:00 AM			9			9			9	<div></div>
05:15 AM			14			14			14	<div></div>
05:30 AM			25			25			25	<div></div>
05:45 AM			22			22			22	<div></div>
Day Total										
% Weekday Average										
% Week Average										
AM Peak 15-min Vol										
PM Peak 15-min Vol										
Comments:										

Report generated on 2/10/2022 7:33 AM

SOURCE: Quality Counts, LLC (<http://www.qualitycounts.net>)

LOCATION: River Landing Dr N of Fairchild St							QC JOB #: 15672429			
SPECIFIC LOCATION:							DIRECTION: NB			
CITY/STATE: Charleston, SC							DATE: Feb 2 2022 - Feb 2 2022			
Start Time	Mon	Tue	Wed 2 Feb 22	Thu	Fri	Average Weekday 15-min Traffic	Sat	Sun	Average Week 15-min Traffic	Average Week Profile
06:00 AM			26			26			26	<div></div>
06:15 AM			41			41			41	<div></div>
06:30 AM			62			62			62	<div></div>
06:45 AM			81			81			81	<div></div>
07:00 AM			77			77			77	<div></div>
07:15 AM			132			132			132	<div></div>
07:30 AM			215			215			215	<div></div>
07:45 AM			169			169			169	<div></div>
08:00 AM			171			171			171	<div></div>
08:15 AM			165			165			165	<div></div>
08:30 AM			168			168			168	<div></div>
08:45 AM			155			155			155	<div></div>
09:00 AM			129			129			129	<div></div>
09:15 AM			139			139			139	<div></div>
09:30 AM			158			158			158	<div></div>
09:45 AM			138			138			138	<div></div>
10:00 AM			124			124			124	<div></div>
10:15 AM			131			131			131	<div></div>
10:30 AM			140			140			140	<div></div>
10:45 AM			145			145			145	<div></div>
11:00 AM			169			169			169	<div></div>
11:15 AM			171			171			171	<div></div>
11:30 AM			157			157			157	<div></div>
11:45 AM			169			169			169	<div></div>
Day Total										
% Weekday Average										
% Week Average										
AM Peak 15-min Vol										
PM Peak 15-min Vol										
Comments:										

LOCATION: River Landing Dr N of Fairchild St							QC JOB #: 15672429			
SPECIFIC LOCATION:							DIRECTION: NB			
CITY/STATE: Charleston, SC							DATE: Feb 2 2022 - Feb 2 2022			
Start Time	Mon	Tue	Wed 2 Feb 22	Thu	Fri	Average Weekday 15-min Traffic	Sat	Sun	Average Week 15-min Traffic	Average Week Profile
12:00 PM			185			185			185	
12:15 PM			160			160			160	
12:30 PM			175			175			175	
12:45 PM			160			160			160	
01:00 PM			175			175			175	
01:15 PM			147			147			147	
01:30 PM			144			144			144	
01:45 PM			158			158			158	
02:00 PM			162			162			162	
02:15 PM			142			142			142	
02:30 PM			168			168			168	
02:45 PM			183			183			183	
03:00 PM			218			218			218	
03:15 PM			200			200			200	
03:30 PM			182			182			182	
03:45 PM			148			148			148	
04:00 PM			152			152			152	
04:15 PM			170			170			170	
04:30 PM			194			194			194	
04:45 PM			184			184			184	
05:00 PM			235			235			235	
05:15 PM			249			249			249	
05:30 PM			222			222			222	
05:45 PM			208			208			208	
Day Total										
% Weekday Average										
% Week Average										
AM Peak 15-min Vol										
PM Peak 15-min Vol										
Comments:										

LOCATION: River Landing Dr N of Fairchild St							QC JOB #: 15672429			
SPECIFIC LOCATION:							DIRECTION: NB			
CITY/STATE: Charleston, SC							DATE: Feb 2 2022 - Feb 2 2022			
Start Time	Mon	Tue	Wed 2 Feb 22	Thu	Fri	Average Weekday 15-min Traffic	Sat	Sun	Average Week 15-min Traffic	Average Week Profile
06:00 PM			172			172			172	
06:15 PM			151			151			151	
06:30 PM			133			133			133	
06:45 PM			96			96			96	
07:00 PM			94			94			94	
07:15 PM			68			68			68	
07:30 PM			64			64			64	
07:45 PM			61			61			61	
08:00 PM			69			69			69	
08:15 PM			65			65			65	
08:30 PM			27			27			27	
08:45 PM			22			22			22	
09:00 PM			24			24			24	
09:15 PM			20			20			20	
09:30 PM			30			30			30	
09:45 PM			21			21			21	
10:00 PM			16			16			16	
10:15 PM			8			8			8	
10:30 PM			13			13			13	
10:45 PM			7			7			7	
11:00 PM			5			5			5	
11:15 PM			3			3			3	
11:30 PM			10			10			10	
11:45 PM			7			7			7	
Day Total			8852			8852			8852	
% Weekday Average			100%							
% Week Average			100%			100%				
AM Peak 15-min Vol			7:30 AM 215			7:30 AM 215			7:30 AM 215	
PM Peak 15-min Vol			5:15 PM 249			5:15 PM 249			5:15 PM 249	
Comments:										

Type of report: Tube Count - Vehicle Classification Data

LOCATION: River Landing Dr N of Fairchild St

QC JOB #: 15672429

SPECIFIC LOCATION:

DIRECTION: NB, SB

CITY/STATE: Charleston, SC

DATE: Feb 2 2022

Start Time	Motorcycles	Cars & Trailer	2 Axle Long	Buses	2 Axle 6 Tire	3 Axle Single	4 Axle Single	<5 Axle Double	5 Axle Double	>6 Axle Double	<6 Axle Multi	6 Axle Multi	>6 Axle Multi	Not Classified	Total
12:00 AM	0	4	1	0	0	0	0	0	2	0	0	0	0	0	7
12:15 AM	0	8	0	0	0	0	0	0	0	0	0	0	0	0	8
12:30 AM	0	7	0	0	0	1	0	0	0	0	0	0	0	0	8
12:45 AM	0	5	3	0	0	1	0	0	0	0	0	0	0	0	9
01:00 AM	0	3	0	0	0	0	0	0	0	0	0	0	0	0	3
01:15 AM	0	0	0	0	0	0	0	0	0	0	0	0	0	0	0
01:30 AM	0	0	0	0	2	1	0	0	0	0	0	0	0	0	3
01:45 AM	0	4	2	0	0	1	0	0	0	0	0	0	0	0	7
02:00 AM	0	2	2	0	0	0	0	0	0	0	0	0	0	0	4
02:15 AM	0	6	0	0	0	0	0	0	0	0	0	0	0	0	6
02:30 AM	0	2	0	0	0	0	0	0	0	0	0	0	0	0	2
02:45 AM	0	0	1	0	1	1	0	0	0	0	0	0	0	0	3
03:00 AM	0	2	0	0	1	1	0	0	0	0	0	0	0	0	4
03:15 AM	0	0	0	0	0	0	0	0	0	0	0	0	0	0	0
03:30 AM	0	4	0	0	0	0	0	0	0	0	0	0	0	0	4
03:45 AM	0	2	1	0	1	0	0	0	0	0	0	0	0	0	4
04:00 AM	0	1	1	0	0	0	0	0	0	0	0	0	0	0	2
04:15 AM	0	6	0	0	1	0	0	2	0	0	0	0	0	0	9
04:30 AM	0	16	4	0	0	0	0	1	0	0	0	0	0	0	21
04:45 AM	0	12	2	0	3	0	0	0	0	0	0	0	0	0	17
05:00 AM	0	7	7	0	2	1	0	1	0	0	0	0	0	0	18
05:15 AM	0	22	6	0	4	1	0	0	1	0	0	0	0	0	34
05:30 AM	0	29	8	0	6	2	0	1	0	0	0	0	0	0	46
05:45 AM	0	43	8	0	3	0	0	1	0	0	0	0	0	0	55
Day Total Percent															
ADT 14942															
AM Peak 15-min Vol															
PM Peak 15-min Vol															

Comments:

LOCATION: River Landing Dr N of Fairchild St**QC JOB #:** 15672429**SPECIFIC LOCATION:****DIRECTION:** NB, SB**CITY/STATE:** Charleston, SC**DATE:** Feb 2 2022

Start Time	Motorcycles	Cars & Trailer	2 Axle Long	Buses	2 Axle 6 Tire	3 Axle Single	4 Axle Single	<5 Axle Double	5 Axle Double	>6 Axle Double	<6 Axle Multi	6 Axle Multi	>6 Axle Multi	Not Classified	Total
06:00 AM	0	38	16	0	4	1	0	0	0	0	0	0	0	0	59
06:15 AM	1	70	16	1	3	1	0	0	0	0	0	0	0	0	92
06:30 AM	0	133	31	1	7	2	0	0	0	0	0	0	0	0	174
06:45 AM	0	158	43	3	13	1	0	2	0	0	0	0	0	0	220
07:00 AM	0	165	60	3	16	3	1	3	1	0	0	0	0	0	252
07:15 AM	0	205	69	1	20	0	0	4	0	0	0	0	0	0	299
07:30 AM	0	245	111	6	24	1	2	3	1	0	0	0	0	0	393
07:45 AM	0	237	79	1	14	1	0	6	0	0	0	0	0	1	339
08:00 AM	1	237	78	0	23	1	2	5	2	0	0	0	0	0	349
08:15 AM	1	204	71	0	16	0	0	2	0	0	0	0	0	0	294
08:30 AM	0	207	67	1	13	0	0	1	0	0	0	0	0	0	289
08:45 AM	0	163	48	0	12	0	0	2	0	0	0	0	0	0	225
09:00 AM	0	189	61	1	14	0	1	3	0	0	0	0	0	0	269
09:15 AM	0	191	79	3	10	1	0	5	0	1	0	0	0	0	290
09:30 AM	0	208	69	4	21	1	0	2	0	0	0	0	0	0	305
09:45 AM	0	190	67	5	15	1	0	3	0	1	0	0	0	0	282
10:00 AM	0	154	54	1	19	3	0	1	0	0	0	0	0	0	232
10:15 AM	0	158	49	1	17	1	1	1	1	0	0	0	0	0	229
10:30 AM	0	167	63	4	15	0	0	2	0	1	0	0	0	0	252
10:45 AM	0	153	66	3	12	1	0	1	1	0	0	0	0	0	237
11:00 AM	0	163	62	1	21	0	0	1	2	0	0	0	0	0	250
11:15 AM	0	166	70	2	17	1	0	4	0	0	0	0	0	0	260
11:30 AM	0	172	61	2	20	1	1	4	0	0	0	0	0	0	261
11:45 AM	0	181	64	1	22	1	0	0	0	0	0	0	0	0	269
Day Total Percent	DATA THAT DRIVES COMMUNITIES														
ADT 14942															
AM Peak 15-min Vol															
PM Peak 15-min Vol															

Comments:

LOCATION: River Landing Dr N of Fairchild St**QC JOB #:** 15672429**SPECIFIC LOCATION:****DIRECTION:** NB, SB**CITY/STATE:** Charleston, SC**DATE:** Feb 2 2022

Start Time	Motorcycles	Cars & Trailer	2 Axle Long	Buses	2 Axle 6 Tire	3 Axle Single	4 Axle Single	<5 Axle Double	5 Axle Double	>6 Axle Double	<6 Axle Multi	6 Axle Multi	>6 Axle Multi	Not Classified	Total
12:00 PM	0	177	85	2	16	1	0	2	1	0	0	0	0	0	284
12:15 PM	0	193	49	1	19	1	1	3	0	0	0	0	0	0	267
12:30 PM	0	192	65	2	13	0	0	0	0	0	0	0	0	0	272
12:45 PM	0	181	63	0	16	2	1	2	0	0	0	0	0	0	265
01:00 PM	2	184	54	3	20	2	0	4	0	0	0	0	0	0	269
01:15 PM	3	162	41	0	20	2	1	1	1	0	0	0	0	0	231
01:30 PM	0	163	45	0	13	0	0	1	0	0	0	0	0	0	222
01:45 PM	0	181	60	2	14	0	0	2	2	0	0	0	0	0	261
02:00 PM	0	170	48	2	14	2	0	1	0	0	0	0	0	0	237
02:15 PM	0	142	60	1	16	0	0	3	3	0	0	0	0	0	225
02:30 PM	0	147	59	4	12	0	0	0	0	0	0	0	0	0	222
02:45 PM	0	182	64	1	21	1	0	1	2	0	0	0	0	0	272
03:00 PM	1	224	58	2	17	0	0	0	1	0	0	0	0	3	306
03:15 PM	0	211	64	0	12	1	0	3	2	0	0	0	0	0	293
03:30 PM	0	222	47	1	13	0	0	2	1	0	0	0	0	1	287
03:45 PM	0	189	54	1	11	0	0	1	2	0	0	0	0	0	258
04:00 PM	0	183	42	0	12	0	0	2	0	0	0	0	0	0	239
04:15 PM	0	199	57	1	15	0	0	1	1	0	0	0	0	0	274
04:30 PM	0	223	49	0	10	0	0	2	0	0	0	0	0	0	284
04:45 PM	0	222	59	1	11	1	0	4	1	0	0	0	0	0	299
05:00 PM	0	265	61	0	13	0	0	2	0	0	0	0	0	0	341
05:15 PM	0	268	70	0	15	1	0	1	0	0	0	0	0	0	355
05:30 PM	1	236	66	0	24	0	0	0	0	0	0	0	0	0	327
05:45 PM	0	234	52	1	17	0	0	1	0	0	0	0	0	0	305
Day Total Percent	DATA THAT DRIVES COMMUNITIES														
ADT 14942															
AM Peak 15-min Vol															
PM Peak 15-min Vol															

Comments:

LOCATION: River Landing Dr N of Fairchild St

QC JOB #: 15672429

SPECIFIC LOCATION:

DIRECTION: NB, SB

CITY/STATE: Charleston, SC

DATE: Feb 2 2022

Start Time	Motorcycles	Cars & Trailer	2 Axle Long	Buses	2 Axle 6 Tire	3 Axle Single	4 Axle Single	<5 Axle Double	5 Axle Double	>6 Axle Double	<6 Axle Multi	6 Axle Multi	>6 Axle Multi	Not Classified	Total
06:00 PM	0	209	34	0	14	0	0	1	0	0	0	0	0	0	258
06:15 PM	0	184	48	0	12	0	0	1	0	0	0	0	0	0	245
06:30 PM	1	154	36	0	7	0	0	1	0	0	0	0	0	0	199
06:45 PM	0	120	36	1	5	0	0	0	0	0	0	0	0	0	162
07:00 PM	0	99	31	0	9	0	0	0	0	0	0	0	0	0	139
07:15 PM	0	86	20	0	16	1	0	0	0	0	0	0	0	0	123
07:30 PM	1	77	19	0	4	1	0	0	0	0	0	0	0	0	102
07:45 PM	0	74	20	0	4	0	0	0	0	0	0	0	0	0	98
08:00 PM	0	75	16	0	6	0	0	0	0	0	0	0	0	0	97
08:15 PM	0	63	21	0	4	0	0	0	0	0	0	0	0	0	88
08:30 PM	0	44	7	0	2	0	0	0	0	0	0	0	0	0	53
08:45 PM	0	41	5	0	0	0	0	0	0	0	0	0	0	0	46
09:00 PM	0	48	9	0	0	0	0	0	0	0	0	0	0	0	57
09:15 PM	0	38	7	1	0	0	0	0	0	0	0	0	0	0	46
09:30 PM	0	41	7	0	0	0	0	1	0	0	0	0	0	0	49
09:45 PM	0	34	2	0	2	0	0	1	0	0	0	0	0	0	39
10:00 PM	0	22	4	0	1	0	0	0	2	0	0	0	0	0	29
10:15 PM	0	18	4	0	0	0	0	0	0	0	0	0	0	0	22
10:30 PM	0	23	4	0	0	0	0	0	0	0	0	0	0	0	27
10:45 PM	0	8	3	0	1	0	0	0	0	0	0	0	0	0	12
11:00 PM	0	11	3	0	3	0	0	0	0	0	0	0	0	0	17
11:15 PM	0	12	3	0	0	0	0	0	1	0	0	0	0	0	16
11:30 PM	0	11	3	0	0	0	0	0	0	0	0	0	0	0	14
11:45 PM	0	12	2	0	0	0	0	0	0	0	0	0	0	0	14
Day Total	12	10593	3216	72	846	48	11	105	31	3	0	0	0	5	14942
Percent	0.1%	70.9%	21.5%	0.5%	5.7%	0.3%	0.1%	0.7%	0.2%	0%	0%	0%	0%	0%	
ADT 14942															
AM Peak 15-min Vol	6:15 AM 1	7:30 AM 245	7:30 AM 111	7:30 AM 6	7:30 AM 24	7:00 AM 3	7:30 AM 2	7:45 AM 6	12:00 AM 2	9:15 AM 1	12:00 AM 0	12:00 AM 0	12:00 AM 0	7:45 AM 1	7:30 AM 393
PM Peak 15-min Vol	1:15 PM 3	5:15 PM 268	12:00 PM 85	2:30 PM 4	5:30 PM 24	12:45 PM 2	12:15 PM 1	1:00 PM 4	2:15 PM 3	12:00 PM 0	12:00 PM 0	12:00 PM 0	12:00 PM 0	3:00 PM 3	5:15 PM 355

Comments:

LOCATION: River Landing Dr N of Fairchild St**QC JOB #:** 15672429**SPECIFIC LOCATION:****DIRECTION:** NB, SB**CITY/STATE:** Charleston, SC**DATE:** Feb 2 2022

	Motorcycles	Cars & Trailer	2 Axle Long	Buses	2 Axle 6 Tire	3 Axle Single	4 Axle Single	<5 Axle Double	5 Axle Double	>6 Axle Double	<6 Axle Multi	6 Axle Multi	>6 Axle Multi	Not Classified	Total
Grand Total	12	10593	3216	72	846	48	11	105	31	3	0	0	0	5	14942
Percent	0.1%	70.9%	21.5%	0.5%	5.7%	0.3%	0.1%	0.7%	0.2%	0%	0%	0%	0%	0%	
ADT 14942															

Comments:

Type of report: Tube Count - Volume Data

LOCATION: River Landing Dr N of Fairchild St							QC JOB #: 15672429			
SPECIFIC LOCATION:							DIRECTION: NB, SB			
CITY/STATE: Charleston, SC							DATE: Feb 2 2022 - Feb 2 2022			
Start Time	Mon	Tue	Wed 2 Feb 22	Thu	Fri	Average Weekday 15-min Traffic	Sat	Sun	Average Week 15-min Traffic	Average Week Profile
12:00 AM			7			7			7	<div></div>
12:15 AM			8			8			8	<div></div>
12:30 AM			8			8			8	<div></div>
12:45 AM			9			9			9	<div></div>
01:00 AM			3			3			3	<div></div>
01:15 AM			0			0			0	<div></div>
01:30 AM			3			3			3	<div></div>
01:45 AM			7			7			7	<div></div>
02:00 AM			4			4			4	<div></div>
02:15 AM			6			6			6	<div></div>
02:30 AM			2			2			2	<div></div>
02:45 AM			3			3			3	<div></div>
03:00 AM			4			4			4	<div></div>
03:15 AM			0			0			0	<div></div>
03:30 AM			4			4			4	<div></div>
03:45 AM			4			4			4	<div></div>
04:00 AM			2			2			2	<div></div>
04:15 AM			9			9			9	<div></div>
04:30 AM			21			21			21	<div></div>
04:45 AM			17			17			17	<div></div>
05:00 AM			18			18			18	<div></div>
05:15 AM			34			34			34	<div></div>
05:30 AM			46			46			46	<div></div>
05:45 AM			55			55			55	<div></div>
Day Total										
% Weekday Average										
% Week Average										
AM Peak 15-min Vol										
PM Peak 15-min Vol										
Comments:										

LOCATION: River Landing Dr N of Fairchild St							QC JOB #: 15672429			
SPECIFIC LOCATION:							DIRECTION: NB, SB			
CITY/STATE: Charleston, SC							DATE: Feb 2 2022 - Feb 2 2022			
Start Time	Mon	Tue	Wed 2 Feb 22	Thu	Fri	Average Weekday 15-min Traffic	Sat	Sun	Average Week 15-min Traffic	Average Week Profile
06:00 AM			59			59			59	<div></div>
06:15 AM			92			92			92	<div></div>
06:30 AM			174			174			174	<div></div>
06:45 AM			220			220			220	<div></div>
07:00 AM			252			252			252	<div></div>
07:15 AM			299			299			299	<div></div>
07:30 AM			393			393			393	<div></div>
07:45 AM			339			339			339	<div></div>
08:00 AM			349			349			349	<div></div>
08:15 AM			294			294			294	<div></div>
08:30 AM			289			289			289	<div></div>
08:45 AM			225			225			225	<div></div>
09:00 AM			269			269			269	<div></div>
09:15 AM			290			290			290	<div></div>
09:30 AM			305			305			305	<div></div>
09:45 AM			282			282			282	<div></div>
10:00 AM			232			232			232	<div></div>
10:15 AM			229			229			229	<div></div>
10:30 AM			252			252			252	<div></div>
10:45 AM			237			237			237	<div></div>
11:00 AM			250			250			250	<div></div>
11:15 AM			260			260			260	<div></div>
11:30 AM			261			261			261	<div></div>
11:45 AM			269			269			269	<div></div>
Day Total										
% Weekday Average										
% Week Average										
AM Peak 15-min Vol										
PM Peak 15-min Vol										
Comments:										

LOCATION: River Landing Dr N of Fairchild St									QC JOB #: 15672429	
SPECIFIC LOCATION:									DIRECTION: NB, SB	
CITY/STATE: Charleston, SC									DATE: Feb 2 2022 - Feb 2 2022	
Start Time	Mon	Tue	Wed 2 Feb 22	Thu	Fri	Average Weekday 15-min Traffic	Sat	Sun	Average Week 15-min Traffic	Average Week Profile
12:00 PM			284			284			284	<div></div>
12:15 PM			267			267			267	<div></div>
12:30 PM			272			272			272	<div></div>
12:45 PM			265			265			265	<div></div>
01:00 PM			269			269			269	<div></div>
01:15 PM			231			231			231	<div></div>
01:30 PM			222			222			222	<div></div>
01:45 PM			261			261			261	<div></div>
02:00 PM			237			237			237	<div></div>
02:15 PM			225			225			225	<div></div>
02:30 PM			222			222			222	<div></div>
02:45 PM			272			272			272	<div></div>
03:00 PM			306			306			306	<div></div>
03:15 PM			293			293			293	<div></div>
03:30 PM			287			287			287	<div></div>
03:45 PM			258			258			258	<div></div>
04:00 PM			239			239			239	<div></div>
04:15 PM			274			274			274	<div></div>
04:30 PM			284			284			284	<div></div>
04:45 PM			299			299			299	<div></div>
05:00 PM			341			341			341	<div></div>
05:15 PM			355			355			355	<div></div>
05:30 PM			327			327			327	<div></div>
05:45 PM			305			305			305	<div></div>
Day Total										
% Weekday Average										
% Week Average										
AM Peak 15-min Vol										
PM Peak 15-min Vol										
Comments:										

LOCATION: River Landing Dr N of Fairchild St									QC JOB #: 15672429	
SPECIFIC LOCATION:									DIRECTION: NB, SB	
CITY/STATE: Charleston, SC									DATE: Feb 2 2022 - Feb 2 2022	
Start Time	Mon	Tue	Wed 2 Feb 22	Thu	Fri	Average Weekday 15-min Traffic	Sat	Sun	Average Week 15-min Traffic	Average Week Profile
06:00 PM			258			258			258	
06:15 PM			245			245			245	
06:30 PM			199			199			199	
06:45 PM			162			162			162	
07:00 PM			139			139			139	
07:15 PM			123			123			123	
07:30 PM			102			102			102	
07:45 PM			98			98			98	
08:00 PM			97			97			97	
08:15 PM			88			88			88	
08:30 PM			53			53			53	
08:45 PM			46			46			46	
09:00 PM			57			57			57	
09:15 PM			46			46			46	
09:30 PM			49			49			49	
09:45 PM			39			39			39	
10:00 PM			29			29			29	
10:15 PM			22			22			22	
10:30 PM			27			27			27	
10:45 PM			12			12			12	
11:00 PM			17			17			17	
11:15 PM			16			16			16	
11:30 PM			14			14			14	
11:45 PM			14			14			14	
Day Total			14942			14942			14942	
% Weekday Average			100%							
% Week Average			100%			100%				
AM Peak 15-min Vol			7:30 AM 393			7:30 AM 393			7:30 AM 393	
PM Peak 15-min Vol			5:15 PM 355			5:15 PM 355			5:15 PM 355	
Comments:										

LOCATION: River Landing Dr N of Fairchild St

QC JOB #: 15672429

SPECIFIC LOCATION:

DIRECTION: SB

CITY/STATE: Charleston, SC

DATE: Feb 2 2022

Start Time	Motorcycles	Cars & Trailer	2 Axle Long	Buses	2 Axle 6 Tire	3 Axle Single	4 Axle Single	<5 Axle Double	5 Axle Double	>6 Axle Double	<6 Axle Multi	6 Axle Multi	>6 Axle Multi	Not Classified	Total
12:00 AM	0	3	1	0	0	0	0	0	1	0	0	0	0	0	5
12:15 AM	0	6	0	0	0	0	0	0	0	0	0	0	0	0	6
12:30 AM	0	5	0	0	0	1	0	0	0	0	0	0	0	0	6
12:45 AM	0	5	2	0	0	0	0	0	0	0	0	0	0	0	7
01:00 AM	0	2	0	0	0	0	0	0	0	0	0	0	0	0	2
01:15 AM	0	0	0	0	0	0	0	0	0	0	0	0	0	0	0
01:30 AM	0	0	0	0	2	1	0	0	0	0	0	0	0	0	3
01:45 AM	0	3	1	0	0	0	0	0	0	0	0	0	0	0	4
02:00 AM	0	1	1	0	0	0	0	0	0	0	0	0	0	0	2
02:15 AM	0	4	0	0	0	0	0	0	0	0	0	0	0	0	4
02:30 AM	0	2	0	0	0	0	0	0	0	0	0	0	0	0	2
02:45 AM	0	0	0	0	0	1	0	0	0	0	0	0	0	0	1
03:00 AM	0	1	0	0	0	0	0	0	0	0	0	0	0	0	1
03:15 AM	0	0	0	0	0	0	0	0	0	0	0	0	0	0	0
03:30 AM	0	2	0	0	0	0	0	0	0	0	0	0	0	0	2
03:45 AM	0	2	1	0	0	0	0	0	0	0	0	0	0	0	3
04:00 AM	0	0	0	0	0	0	0	0	0	0	0	0	0	0	0
04:15 AM	0	4	0	0	1	0	0	2	0	0	0	0	0	0	7
04:30 AM	0	11	1	0	0	0	0	0	0	0	0	0	0	0	12
04:45 AM	0	10	1	0	0	0	0	0	0	0	0	0	0	0	11
05:00 AM	0	2	5	0	1	1	0	0	0	0	0	0	0	0	9
05:15 AM	0	14	4	0	0	1	0	0	1	0	0	0	0	0	20
05:30 AM	0	17	2	0	0	1	0	1	0	0	0	0	0	0	21
05:45 AM	0	26	6	0	1	0	0	0	0	0	0	0	0	0	33
Day Total Percent															
ADT 6090															
AM Peak 15-min Vol															
PM Peak 15-min Vol															

Comments:

LOCATION: River Landing Dr N of Fairchild St**QC JOB #:** 15672429**SPECIFIC LOCATION:****DIRECTION:** SB**CITY/STATE:** Charleston, SC**DATE:** Feb 2 2022

Start Time	Motorcycles	Cars & Trailer	2 Axle Long	Buses	2 Axle 6 Tire	3 Axle Single	4 Axle Single	<5 Axle Double	5 Axle Double	>6 Axle Double	<6 Axle Multi	6 Axle Multi	>6 Axle Multi	Not Classified	Total
06:00 AM	0	22	10	0	0	1	0	0	0	0	0	0	0	0	33
06:15 AM	1	37	9	1	2	1	0	0	0	0	0	0	0	0	51
06:30 AM	0	84	22	1	3	2	0	0	0	0	0	0	0	0	112
06:45 AM	0	96	32	3	6	1	0	1	0	0	0	0	0	0	139
07:00 AM	0	115	42	2	9	3	1	2	1	0	0	0	0	0	175
07:15 AM	0	114	40	1	9	0	0	3	0	0	0	0	0	0	167
07:30 AM	0	111	52	2	8	1	2	2	0	0	0	0	0	0	178
07:45 AM	0	119	39	1	4	1	0	5	0	0	0	0	0	1	170
08:00 AM	0	119	40	0	11	0	2	4	2	0	0	0	0	0	178
08:15 AM	1	91	30	0	6	0	0	1	0	0	0	0	0	0	129
08:30 AM	0	86	31	0	3	0	0	1	0	0	0	0	0	0	121
08:45 AM	0	51	17	0	1	0	0	1	0	0	0	0	0	0	70
09:00 AM	0	100	31	1	4	0	1	3	0	0	0	0	0	0	140
09:15 AM	0	95	44	2	5	1	0	4	0	0	0	0	0	0	151
09:30 AM	0	93	35	4	13	1	0	1	0	0	0	0	0	0	147
09:45 AM	0	95	36	5	4	1	0	2	0	1	0	0	0	0	144
10:00 AM	0	66	31	1	6	3	0	1	0	0	0	0	0	0	108
10:15 AM	0	66	20	0	8	1	1	1	1	0	0	0	0	0	98
10:30 AM	0	76	27	2	4	0	0	2	0	1	0	0	0	0	112
10:45 AM	0	57	28	1	4	1	0	0	1	0	0	0	0	0	92
11:00 AM	0	49	24	1	6	0	0	0	1	0	0	0	0	0	81
11:15 AM	0	56	26	1	4	1	0	1	0	0	0	0	0	0	89
11:30 AM	0	68	25	0	7	1	1	2	0	0	0	0	0	0	104
11:45 AM	0	69	29	0	1	1	0	0	0	0	0	0	0	0	100
Day Total Percent															
ADT 6090															
AM Peak 15-min Vol															
PM Peak 15-min Vol															

Comments:

LOCATION: River Landing Dr N of Fairchild St**QC JOB #:** 15672429**SPECIFIC LOCATION:****DIRECTION:** SB**CITY/STATE:** Charleston, SC**DATE:** Feb 2 2022

Start Time	Motorcycles	Cars & Trailer	2 Axle Long	Buses	2 Axle 6 Tire	3 Axle Single	4 Axle Single	<5 Axle Double	5 Axle Double	>6 Axle Double	<6 Axle Multi	6 Axle Multi	>6 Axle Multi	Not Classified	Total
12:00 PM	0	61	28	1	6	1	0	2	0	0	0	0	0	0	99
12:15 PM	0	79	20	1	4	1	1	1	0	0	0	0	0	0	107
12:30 PM	0	62	29	1	5	0	0	0	0	0	0	0	0	0	97
12:45 PM	0	81	19	0	2	2	1	0	0	0	0	0	0	0	105
01:00 PM	2	59	22	1	5	2	0	3	0	0	0	0	0	0	94
01:15 PM	1	58	17	0	3	2	1	1	1	0	0	0	0	0	84
01:30 PM	0	64	12	0	2	0	0	0	0	0	0	0	0	0	78
01:45 PM	0	74	20	2	5	0	0	1	1	0	0	0	0	0	103
02:00 PM	0	51	19	2	1	2	0	0	0	0	0	0	0	0	75
02:15 PM	0	60	16	0	2	0	0	2	3	0	0	0	0	0	83
02:30 PM	0	37	15	1	1	0	0	0	0	0	0	0	0	0	54
02:45 PM	0	59	21	1	5	1	0	0	2	0	0	0	0	0	89
03:00 PM	0	68	12	1	7	0	0	0	0	0	0	0	0	0	88
03:15 PM	0	71	20	0	1	1	0	0	0	0	0	0	0	0	93
03:30 PM	0	88	14	0	1	0	0	0	1	0	0	0	0	1	105
03:45 PM	0	93	16	0	1	0	0	0	0	0	0	0	0	0	110
04:00 PM	0	74	11	0	2	0	0	0	0	0	0	0	0	0	87
04:15 PM	0	84	16	0	3	0	0	0	1	0	0	0	0	0	104
04:30 PM	0	74	16	0	0	0	0	0	0	0	0	0	0	0	90
04:45 PM	0	90	20	1	2	1	0	1	0	0	0	0	0	0	115
05:00 PM	0	95	8	0	2	0	0	1	0	0	0	0	0	0	106
05:15 PM	0	87	18	0	1	0	0	0	0	0	0	0	0	0	106
05:30 PM	1	83	17	0	4	0	0	0	0	0	0	0	0	0	105
05:45 PM	0	76	20	0	1	0	0	0	0	0	0	0	0	0	97
Day Total Percent	DATA THAT DRIVES COMMUNITIES														
ADT 6090															
AM Peak 15-min Vol															
PM Peak 15-min Vol															

Comments:

LOCATION: River Landing Dr N of Fairchild St

QC JOB #: 15672429

SPECIFIC LOCATION:

DIRECTION: SB


CITY/STATE: Charleston, SC

DATE: Feb 2 2022

Start Time	Motorcycles	Cars & Trailer	2 Axle Long	Buses	2 Axle 6 Tire	3 Axle Single	4 Axle Single	<5 Axle Double	5 Axle Double	>6 Axle Double	<6 Axle Multi	6 Axle Multi	>6 Axle Multi	Not Classified	Total
06:00 PM	0	75	10	0	1	0	0	0	0	0	0	0	0	0	86
06:15 PM	0	74	20	0	0	0	0	0	0	0	0	0	0	0	94
06:30 PM	1	54	11	0	0	0	0	0	0	0	0	0	0	0	66
06:45 PM	0	55	9	1	1	0	0	0	0	0	0	0	0	0	66
07:00 PM	0	33	11	0	1	0	0	0	0	0	0	0	0	0	45
07:15 PM	0	41	6	0	7	1	0	0	0	0	0	0	0	0	55
07:30 PM	1	30	6	0	0	1	0	0	0	0	0	0	0	0	38
07:45 PM	0	25	10	0	2	0	0	0	0	0	0	0	0	0	37
08:00 PM	0	25	3	0	0	0	0	0	0	0	0	0	0	0	28
08:15 PM	0	21	2	0	0	0	0	0	0	0	0	0	0	0	23
08:30 PM	0	24	2	0	0	0	0	0	0	0	0	0	0	0	26
08:45 PM	0	22	2	0	0	0	0	0	0	0	0	0	0	0	24
09:00 PM	0	30	3	0	0	0	0	0	0	0	0	0	0	0	33
09:15 PM	0	22	3	1	0	0	0	0	0	0	0	0	0	0	26
09:30 PM	0	16	3	0	0	0	0	0	0	0	0	0	0	0	19
09:45 PM	0	16	0	0	1	0	0	1	0	0	0	0	0	0	18
10:00 PM	0	8	3	0	0	0	0	0	2	0	0	0	0	0	13
10:15 PM	0	11	3	0	0	0	0	0	0	0	0	0	0	0	14
10:30 PM	0	12	2	0	0	0	0	0	0	0	0	0	0	0	14
10:45 PM	0	4	1	0	0	0	0	0	0	0	0	0	0	0	5
11:00 PM	0	9	3	0	0	0	0	0	0	0	0	0	0	0	12
11:15 PM	0	11	1	0	0	0	0	0	1	0	0	0	0	0	13
11:30 PM	0	4	0	0	0	0	0	0	0	0	0	0	0	0	4
11:45 PM	0	6	1	0	0	0	0	0	0	0	0	0	0	0	7
Day Total	8	4411	1286	43	212	42	11	53	20	2	0	0	0	2	6090
Percent	0.1%	72.4%	21.1%	0.7%	3.5%	0.7%	0.2%	0.9%	0.3%	0%	0%	0%	0%	0%	
ADT 6090															
AM Peak 15-min Vol	6:15 AM	7:45 AM	7:30 AM	9:45 AM	9:30 AM	7:00 AM	7:30 AM	7:45 AM	8:00 AM	9:45 AM	12:00 AM	12:00 AM	12:00 AM	7:45 AM	7:30 AM
	1	119	52	5	13	3	2	5	2	1	0	0	0	1	178
PM Peak 15-min Vol	1:00 PM	5:00 PM	12:30 PM	1:45 PM	3:00 PM	12:45 PM	12:15 PM	1:00 PM	2:15 PM	12:00 PM	12:00 PM	12:00 PM	12:00 PM	3:30 PM	4:45 PM
	2	95	29	2	7	2	1	3	3	0	0	0	0	1	115

Comments:

LOCATION: River Landing Dr N of Fairchild St**QC JOB #:** 15672429**SPECIFIC LOCATION:****DIRECTION:** SB**CITY/STATE:** Charleston, SC**DATE:** Feb 2 2022

	Motorcycles	Cars & Trailer	2 Axle Long	Buses	2 Axle 6 Tire	3 Axle Single	4 Axle Single	<5 Axle Double	5 Axle Double	>6 Axle Double	<6 Axle Multi	6 Axle Multi	>6 Axle Multi	Not Classified	Total
Grand Total	8	4411	1286	43	212	42	11	53	20	2	0	0	0	2	6090
Percent	0.1%	72.4%	21.1%	0.7%	3.5%	0.7%	0.2%	0.9%	0.3%	0%	0%	0%	0%	0%	
ADT 6090															

Comments:

Type of report: Tube Count - Volume Data

LOCATION: River Landing Dr N of Fairchild St							QC JOB #: 15672429			
SPECIFIC LOCATION:							DIRECTION: SB			
CITY/STATE: Charleston, SC							DATE: Feb 2 2022 - Feb 2 2022			
Start Time	Mon	Tue	Wed 2 Feb 22	Thu	Fri	Average Weekday 15-min Traffic	Sat	Sun	Average Week 15-min Traffic	Average Week Profile
12:00 AM			5			5			5	<div></div>
12:15 AM			6			6			6	<div></div>
12:30 AM			6			6			6	<div></div>
12:45 AM			7			7			7	<div></div>
01:00 AM			2			2			2	<div></div>
01:15 AM			0			0			0	<div></div>
01:30 AM			3			3			3	<div></div>
01:45 AM			4			4			4	<div></div>
02:00 AM			2			2			2	<div></div>
02:15 AM			4			4			4	<div></div>
02:30 AM			2			2			2	<div></div>
02:45 AM			1			1			1	<div></div>
03:00 AM			1			1			1	<div></div>
03:15 AM			0			0			0	<div></div>
03:30 AM			2			2			2	<div></div>
03:45 AM			3			3			3	<div></div>
04:00 AM			0			0			0	<div></div>
04:15 AM			7			7			7	<div></div>
04:30 AM			12			12			12	<div></div>
04:45 AM			11			11			11	<div></div>
05:00 AM			9			9			9	<div></div>
05:15 AM			20			20			20	<div></div>
05:30 AM			21			21			21	<div></div>
05:45 AM			33			33			33	<div></div>
Day Total										
% Weekday Average										
% Week Average										
AM Peak 15-min Vol										
PM Peak 15-min Vol										
Comments:										

Report generated on 2/10/2022 7:33 AM

SOURCE: Quality Counts, LLC (<http://www.qualitycounts.net>)

LOCATION: River Landing Dr N of Fairchild St							QC JOB #: 15672429			
SPECIFIC LOCATION:							DIRECTION: SB			
CITY/STATE: Charleston, SC							DATE: Feb 2 2022 - Feb 2 2022			
Start Time	Mon	Tue	Wed 2 Feb 22	Thu	Fri	Average Weekday 15-min Traffic	Sat	Sun	Average Week 15-min Traffic	Average Week Profile
06:00 AM			33			33			33	<div></div>
06:15 AM			51			51			51	<div></div>
06:30 AM			112			112			112	<div></div>
06:45 AM			139			139			139	<div></div>
07:00 AM			175			175			175	<div></div>
07:15 AM			167			167			167	<div></div>
07:30 AM			178			178			178	<div></div>
07:45 AM			170			170			170	<div></div>
08:00 AM			178			178			178	<div></div>
08:15 AM			129			129			129	<div></div>
08:30 AM			121			121			121	<div></div>
08:45 AM			70			70			70	<div></div>
09:00 AM			140			140			140	<div></div>
09:15 AM			151			151			151	<div></div>
09:30 AM			147			147			147	<div></div>
09:45 AM			144			144			144	<div></div>
10:00 AM			108			108			108	<div></div>
10:15 AM			98			98			98	<div></div>
10:30 AM			112			112			112	<div></div>
10:45 AM			92			92			92	<div></div>
11:00 AM			81			81			81	<div></div>
11:15 AM			89			89			89	<div></div>
11:30 AM			104			104			104	<div></div>
11:45 AM			100			100			100	<div></div>
Day Total										
% Weekday Average										
% Week Average										
AM Peak 15-min Vol										
PM Peak 15-min Vol										
Comments:										

LOCATION: River Landing Dr N of Fairchild St							QC JOB #: 15672429			
SPECIFIC LOCATION:							DIRECTION: SB			
CITY/STATE: Charleston, SC							DATE: Feb 2 2022 - Feb 2 2022			
Start Time	Mon	Tue	Wed 2 Feb 22	Thu	Fri	Average Weekday 15-min Traffic	Sat	Sun	Average Week 15-min Traffic	Average Week Profile
12:00 PM			99			99			99	<div></div>
12:15 PM			107			107			107	<div></div>
12:30 PM			97			97			97	<div></div>
12:45 PM			105			105			105	<div></div>
01:00 PM			94			94			94	<div></div>
01:15 PM			84			84			84	<div></div>
01:30 PM			78			78			78	<div></div>
01:45 PM			103			103			103	<div></div>
02:00 PM			75			75			75	<div></div>
02:15 PM			83			83			83	<div></div>
02:30 PM			54			54			54	<div></div>
02:45 PM			89			89			89	<div></div>
03:00 PM			88			88			88	<div></div>
03:15 PM			93			93			93	<div></div>
03:30 PM			105			105			105	<div></div>
03:45 PM			110			110			110	<div></div>
04:00 PM			87			87			87	<div></div>
04:15 PM			104			104			104	<div></div>
04:30 PM			90			90			90	<div></div>
04:45 PM			115			115			115	<div></div>
05:00 PM			106			106			106	<div></div>
05:15 PM			106			106			106	<div></div>
05:30 PM			105			105			105	<div></div>
05:45 PM			97			97			97	<div></div>
Day Total										
% Weekday Average										
% Week Average										
AM Peak 15-min Vol										
PM Peak 15-min Vol										
Comments:										

LOCATION: River Landing Dr N of Fairchild St							QC JOB #: 15672429			
SPECIFIC LOCATION:							DIRECTION: SB			
CITY/STATE: Charleston, SC							DATE: Feb 2 2022 - Feb 2 2022			
Start Time	Mon	Tue	Wed 2 Feb 22	Thu	Fri	Average Weekday 15-min Traffic	Sat	Sun	Average Week 15-min Traffic	Average Week Profile
06:00 PM			86			86			86	<div></div>
06:15 PM			94			94			94	<div></div>
06:30 PM			66			66			66	<div></div>
06:45 PM			66			66			66	<div></div>
07:00 PM			45			45			45	<div></div>
07:15 PM			55			55			55	<div></div>
07:30 PM			38			38			38	<div></div>
07:45 PM			37			37			37	<div></div>
08:00 PM			28			28			28	<div></div>
08:15 PM			23			23			23	<div></div>
08:30 PM			26			26			26	<div></div>
08:45 PM			24			24			24	<div></div>
09:00 PM			33			33			33	<div></div>
09:15 PM			26			26			26	<div></div>
09:30 PM			19			19			19	<div></div>
09:45 PM			18			18			18	<div></div>
10:00 PM			13			13			13	<div></div>
10:15 PM			14			14			14	<div></div>
10:30 PM			14			14			14	<div></div>
10:45 PM			5			5			5	<div></div>
11:00 PM			12			12			12	<div></div>
11:15 PM			13			13			13	<div></div>
11:30 PM			4			4			4	<div></div>
11:45 PM			7			7			7	<div></div>
Day Total			6090			6090			6090	
% Weekday Average			100%							
% Week Average			100%			100%				
AM Peak 15-min Vol			7:30 AM 178			7:30 AM 178			7:30 AM 178	
PM Peak 15-min Vol			4:45 PM 115			4:45 PM 115			4:45 PM 115	
Comments:										

Type of report: Tube Count - Vehicle Classification Data

LOCATION: Mark Clark Expy N of Island Park Dr

QC JOB #: 15672430

SPECIFIC LOCATION:

DIRECTION: NB

CITY/STATE: Charleston, SC

DATE: Feb 2 2022

Start Time	Motorcycles	Cars & Trailer	2 Axle Long	Buses	2 Axle 6 Tire	3 Axle Single	4 Axle Single	<5 Axle Double	5 Axle Double	>6 Axle Double	<6 Axle Multi	6 Axle Multi	>6 Axle Multi	Not Classified	Total
12:00 AM	0	3	1	0	0	0	0	0	0	0	0	0	0	0	4
12:15 AM	0	3	1	0	0	0	0	0	0	0	0	0	0	0	4
12:30 AM	0	3	0	0	0	0	0	0	0	0	0	0	0	0	3
12:45 AM	0	2	2	0	0	0	0	0	0	0	0	0	0	0	4
01:00 AM	0	1	3	0	0	0	0	0	0	0	0	0	0	0	4
01:15 AM	0	5	0	0	0	0	0	0	0	0	0	0	0	0	5
01:30 AM	0	1	0	0	0	0	0	0	0	0	0	0	0	0	1
01:45 AM	0	0	0	0	2	1	0	0	0	0	0	0	0	0	3
02:00 AM	0	0	0	0	0	0	0	0	0	0	0	0	0	0	0
02:15 AM	0	2	0	0	0	0	0	0	0	0	0	0	0	0	2
02:30 AM	0	2	0	0	0	0	0	0	0	0	0	0	0	0	2
02:45 AM	0	0	0	0	0	0	0	0	0	0	0	0	0	0	0
03:00 AM	0	2	1	0	0	0	0	0	0	0	0	0	0	0	3
03:15 AM	0	0	0	0	0	0	0	0	0	0	0	0	0	0	0
03:30 AM	0	3	0	0	0	0	0	0	0	0	0	0	0	0	3
03:45 AM	0	5	0	0	0	0	0	0	0	0	0	0	0	0	5
04:00 AM	0	0	1	0	0	0	0	0	0	0	0	0	0	0	1
04:15 AM	0	9	2	0	0	0	0	0	0	0	0	0	0	0	11
04:30 AM	0	13	2	0	0	0	0	0	0	0	0	0	0	0	15
04:45 AM	0	11	2	0	0	0	0	0	0	0	0	0	0	0	13
05:00 AM	1	6	0	0	0	0	0	0	0	0	0	0	0	0	7
05:15 AM	0	8	6	0	0	0	0	0	0	0	0	0	0	0	14
05:30 AM	0	20	3	0	0	0	0	0	0	0	0	0	0	0	23
05:45 AM	0	20	3	0	0	1	0	0	0	0	0	0	0	0	24
Day Total Percent															
ADT 5676															
AM Peak 15-min Vol															
PM Peak 15-min Vol															

Comments:

Report generated on 2/10/2022 7:33 AM

SOURCE: Quality Counts, LLC (<http://www.qualitycounts.net>)

LOCATION: Mark Clark Expy N of Island Park Dr**QC JOB #:** 15672430**SPECIFIC LOCATION:****DIRECTION:** NB**CITY/STATE:** Charleston, SC**DATE:** Feb 2 2022

Start Time	Motorcycles	Cars & Trailer	2 Axle Long	Buses	2 Axle 6 Tire	3 Axle Single	4 Axle Single	<5 Axle Double	5 Axle Double	>6 Axle Double	<6 Axle Multi	6 Axle Multi	>6 Axle Multi	Not Classified	Total
06:00 AM	0	31	4	0	0	0	0	0	0	0	0	0	0	0	35
06:15 AM	0	34	5	0	0	0	0	0	0	0	0	0	0	0	39
06:30 AM	0	37	6	0	0	1	0	0	0	0	0	0	0	0	44
06:45 AM	0	45	6	0	0	0	0	0	0	0	0	0	0	0	51
07:00 AM	0	55	14	0	1	2	0	0	0	0	0	0	0	0	72
07:15 AM	0	71	12	0	1	0	0	0	0	0	0	0	0	0	84
07:30 AM	0	78	14	0	0	1	1	0	0	0	0	0	0	0	94
07:45 AM	0	74	14	2	3	0	0	0	0	0	0	0	0	0	93
08:00 AM	0	66	18	1	2	1	1	0	0	0	0	0	0	0	89
08:15 AM	0	62	13	0	0	1	0	1	1	0	0	0	0	0	78
08:30 AM	0	81	14	1	1	2	0	1	1	0	0	0	0	0	101
08:45 AM	0	51	18	0	2	1	0	0	0	0	0	0	0	0	72
09:00 AM	0	49	13	0	1	1	0	0	1	0	0	0	0	0	65
09:15 AM	0	45	17	0	2	1	0	1	0	0	0	0	0	0	66
09:30 AM	0	60	9	0	3	0	0	0	0	0	0	0	0	0	72
09:45 AM	0	56	9	0	1	1	0	2	0	0	0	0	0	0	69
10:00 AM	1	46	17	0	2	0	0	1	0	0	0	0	0	0	67
10:15 AM	0	54	25	0	4	2	1	2	0	0	0	0	0	0	88
10:30 AM	0	59	25	0	4	1	0	1	0	0	0	0	0	0	90
10:45 AM	0	51	15	2	9	2	0	1	1	0	0	0	0	0	81
11:00 AM	0	72	19	0	4	0	0	0	0	0	0	0	0	0	95
11:15 AM	0	47	16	0	5	0	1	0	0	1	0	0	0	0	70
11:30 AM	1	62	33	2	7	0	1	1	0	0	0	0	0	0	107
11:45 AM	0	80	25	3	4	1	0	0	1	0	0	0	0	0	114
Day Total Percent															
ADT 5676															
AM Peak 15-min Vol															
PM Peak 15-min Vol															

Comments:

LOCATION: Mark Clark Expy N of Island Park Dr**QC JOB #:** 15672430**SPECIFIC LOCATION:****DIRECTION:** NB**CITY/STATE:** Charleston, SC**DATE:** Feb 2 2022

Start Time	Motorcycles	Cars & Trailer	2 Axle Long	Buses	2 Axle 6 Tire	3 Axle Single	4 Axle Single	<5 Axle Double	5 Axle Double	>6 Axle Double	<6 Axle Multi	6 Axle Multi	>6 Axle Multi	Not Classified	Total
12:00 PM	0	76	27	1	4	2	0	2	1	0	0	0	0	0	113
12:15 PM	0	79	14	0	2	2	0	2	0	0	0	0	0	0	99
12:30 PM	0	66	26	2	5	2	0	0	0	0	0	0	0	0	101
12:45 PM	0	54	21	1	3	1	1	1	0	0	0	0	0	0	82
01:00 PM	0	60	29	2	1	0	0	0	0	0	0	0	0	0	92
01:15 PM	1	50	23	1	2	0	0	0	0	0	0	0	0	0	77
01:30 PM	0	77	17	3	1	2	0	0	0	0	0	0	0	0	100
01:45 PM	0	63	18	0	2	1	0	0	0	0	0	0	0	0	84
02:00 PM	0	86	25	0	6	2	0	2	0	0	0	0	0	0	121
02:15 PM	0	69	25	2	6	3	0	1	0	0	0	0	0	0	106
02:30 PM	0	76	29	0	1	0	0	0	0	0	0	0	0	1	107
02:45 PM	0	77	27	1	1	1	0	1	0	0	0	0	0	0	108
03:00 PM	0	86	32	0	7	2	0	0	1	0	0	0	0	0	128
03:15 PM	1	79	32	3	4	0	0	2	0	1	0	0	0	0	122
03:30 PM	0	87	34	1	5	0	0	0	0	0	0	0	0	0	127
03:45 PM	0	68	31	0	4	1	0	1	0	0	0	0	0	0	105
04:00 PM	0	97	28	0	2	0	0	3	0	0	0	0	0	0	130
04:15 PM	0	79	32	0	3	0	0	1	0	0	0	0	0	0	115
04:30 PM	0	77	18	0	3	0	0	1	0	0	0	0	0	0	99
04:45 PM	0	90	24	0	3	0	0	5	0	0	0	0	0	0	122
05:00 PM	0	139	36	1	7	0	0	0	0	0	0	0	0	0	183
05:15 PM	0	118	35	0	1	0	0	0	0	0	0	0	0	0	154
05:30 PM	0	112	21	0	3	0	0	2	0	0	0	0	0	0	138
05:45 PM	0	70	22	0	3	0	0	3	1	0	0	0	0	0	99
Day Total Percent															
ADT 5676															
AM Peak 15-min Vol															
PM Peak 15-min Vol															

Comments:

LOCATION: Mark Clark Expy N of Island Park Dr

QC JOB #: 15672430

SPECIFIC LOCATION:

DIRECTION: NB


CITY/STATE: Charleston, SC

DATE: Feb 2 2022

Start Time	Motorcycles	Cars & Trailer	2 Axle Long	Buses	2 Axle 6 Tire	3 Axle Single	4 Axle Single	<5 Axle Double	5 Axle Double	>6 Axle Double	<6 Axle Multi	6 Axle Multi	>6 Axle Multi	Not Classified	Total
06:00 PM	0	63	27	0	2	0	0	2	0	0	0	0	0	0	94
06:15 PM	0	71	30	0	1	0	0	0	0	0	0	0	0	0	102
06:30 PM	0	68	28	0	1	0	0	0	0	0	0	0	0	0	97
06:45 PM	0	55	11	0	0	0	0	0	0	0	0	0	0	0	66
07:00 PM	1	60	10	0	1	0	0	0	0	0	0	0	0	0	72
07:15 PM	0	53	4	0	1	0	0	0	0	0	0	0	0	0	58
07:30 PM	0	53	7	0	0	1	0	0	0	0	0	0	0	0	61
07:45 PM	0	37	11	0	1	0	0	0	0	0	0	0	0	0	49
08:00 PM	1	35	8	0	0	0	0	0	0	0	0	0	0	0	44
08:15 PM	0	34	11	0	1	0	0	0	0	0	0	0	0	0	46
08:30 PM	0	18	5	0	0	0	0	0	0	0	0	0	0	0	23
08:45 PM	0	25	5	0	0	0	0	0	0	0	0	0	0	0	30
09:00 PM	0	36	5	0	1	0	0	0	0	0	0	0	0	0	42
09:15 PM	0	25	2	0	0	0	0	0	0	0	0	0	0	0	27
09:30 PM	0	32	4	0	1	0	0	0	0	0	0	0	0	0	37
09:45 PM	0	28	1	0	0	0	0	0	0	0	0	0	0	0	29
10:00 PM	0	23	1	0	0	0	0	0	0	0	0	0	0	0	24
10:15 PM	0	19	4	0	0	0	0	1	0	0	0	0	0	0	24
10:30 PM	0	8	2	0	0	0	0	0	0	0	0	0	0	0	10
10:45 PM	0	6	1	0	0	0	0	0	0	0	0	0	0	0	7
11:00 PM	0	9	0	0	0	0	0	0	0	0	0	0	0	0	9
11:15 PM	0	13	0	0	0	0	0	0	0	0	0	0	0	0	13
11:30 PM	0	4	0	0	0	0	0	0	0	0	0	0	0	0	4
11:45 PM	0	4	0	0	4	1	0	0	0	0	0	0	0	0	9
Day Total	7	4199	1191	29	151	41	6	41	8	2	0	0	0	1	5676
Percent	0.1%	74%	21%	0.5%	2.7%	0.7%	0.1%	0.7%	0.1%	0%	0%	0%	0%	0%	
ADT 5676															
AM Peak 15-min Vol	5:00 AM 1	8:30 AM 81	11:30 AM 33	11:45 AM 3	10:45 AM 9	7:00 AM 2	7:30 AM 1	9:45 AM 2	8:15 AM 1	11:15 AM 1	12:00 AM 0	12:00 AM 0	12:00 AM 0	12:00 AM 0	11:45 AM 114
PM Peak 15-min Vol	1:15 PM 1	5:00 PM 139	5:00 PM 36	1:30 PM 3	3:00 PM 7	2:15 PM 3	12:45 PM 1	4:45 PM 5	12:00 PM 1	3:15 PM 1	12:00 PM 0	12:00 PM 0	12:00 PM 0	2:30 PM 1	5:00 PM 183

Comments:

LOCATION: Mark Clark Expy N of Island Park Dr**QC JOB #:** 15672430**SPECIFIC LOCATION:****DIRECTION:** NB**CITY/STATE:** Charleston, SC**DATE:** Feb 2 2022

	Motorcycles	Cars & Trailer	2 Axle Long	Buses	2 Axle 6 Tire	3 Axle Single	4 Axle Single	<5 Axle Double	5 Axle Double	>6 Axle Double	<6 Axle Multi	6 Axle Multi	>6 Axle Multi	Not Classified	Total
Grand Total	7	4199	1191	29	151	41	6	41	8	2	0	0	0	1	5676
Percent	0.1%	74%	21%	0.5%	2.7%	0.7%	0.1%	0.7%	0.1%	0%	0%	0%	0%	0%	
ADT 5676															

Comments:

Type of report: Tube Count - Volume Data

LOCATION: Mark Clark Expy N of Island Park Dr							QC JOB #: 15672430			
SPECIFIC LOCATION:							DIRECTION: NB			
CITY/STATE: Charleston, SC							DATE: Feb 2 2022 - Feb 2 2022			
Start Time	Mon	Tue	Wed 2 Feb 22	Thu	Fri	Average Weekday 15-min Traffic	Sat	Sun	Average Week 15-min Traffic	Average Week Profile
12:00 AM			4			4			4	
12:15 AM			4			4			4	
12:30 AM			3			3			3	
12:45 AM			4			4			4	
01:00 AM			4			4			4	
01:15 AM			5			5			5	
01:30 AM			1			1			1	
01:45 AM			3			3			3	
02:00 AM			0			0			0	
02:15 AM			2			2			2	
02:30 AM			2			2			2	
02:45 AM			0			0			0	
03:00 AM			3			3			3	
03:15 AM			0			0			0	
03:30 AM			3			3			3	
03:45 AM			5			5			5	
04:00 AM			1			1			1	
04:15 AM			11			11			11	
04:30 AM			15			15			15	
04:45 AM			13			13			13	
05:00 AM			7			7			7	
05:15 AM			14			14			14	
05:30 AM			23			23			23	
05:45 AM			24			24			24	
Day Total										
% Weekday Average										
% Week Average										
AM Peak 15-min Vol										
PM Peak 15-min Vol										
Comments:										

LOCATION: Mark Clark Expy N of Island Park Dr							QC JOB #: 15672430			
SPECIFIC LOCATION:							DIRECTION: NB			
CITY/STATE: Charleston, SC							DATE: Feb 2 2022 - Feb 2 2022			
Start Time	Mon	Tue	Wed 2 Feb 22	Thu	Fri	Average Weekday 15-min Traffic	Sat	Sun	Average Week 15-min Traffic	Average Week Profile
06:00 AM			35			35			35	<div></div>
06:15 AM			39			39			39	<div></div>
06:30 AM			44			44			44	<div></div>
06:45 AM			51			51			51	<div></div>
07:00 AM			72			72			72	<div></div>
07:15 AM			84			84			84	<div></div>
07:30 AM			94			94			94	<div></div>
07:45 AM			93			93			93	<div></div>
08:00 AM			89			89			89	<div></div>
08:15 AM			78			78			78	<div></div>
08:30 AM			101			101			101	<div></div>
08:45 AM			72			72			72	<div></div>
09:00 AM			65			65			65	<div></div>
09:15 AM			66			66			66	<div></div>
09:30 AM			72			72			72	<div></div>
09:45 AM			69			69			69	<div></div>
10:00 AM			67			67			67	<div></div>
10:15 AM			88			88			88	<div></div>
10:30 AM			90			90			90	<div></div>
10:45 AM			81			81			81	<div></div>
11:00 AM			95			95			95	<div></div>
11:15 AM			70			70			70	<div></div>
11:30 AM			107			107			107	<div></div>
11:45 AM			114			114			114	<div></div>
Day Total										
% Weekday Average										
% Week Average										
AM Peak 15-min Vol										
PM Peak 15-min Vol										
Comments:										

LOCATION: Mark Clark Expy N of Island Park Dr							QC JOB #: 15672430			
SPECIFIC LOCATION:							DIRECTION: NB			
CITY/STATE: Charleston, SC							DATE: Feb 2 2022 - Feb 2 2022			
Start Time	Mon	Tue	Wed 2 Feb 22	Thu	Fri	Average Weekday 15-min Traffic	Sat	Sun	Average Week 15-min Traffic	Average Week Profile
12:00 PM			113			113			113	<div></div>
12:15 PM			99			99			99	<div></div>
12:30 PM			101			101			101	<div></div>
12:45 PM			82			82			82	<div></div>
01:00 PM			92			92			92	<div></div>
01:15 PM			77			77			77	<div></div>
01:30 PM			100			100			100	<div></div>
01:45 PM			84			84			84	<div></div>
02:00 PM			121			121			121	<div></div>
02:15 PM			106			106			106	<div></div>
02:30 PM			107			107			107	<div></div>
02:45 PM			108			108			108	<div></div>
03:00 PM			128			128			128	<div></div>
03:15 PM			122			122			122	<div></div>
03:30 PM			127			127			127	<div></div>
03:45 PM			105			105			105	<div></div>
04:00 PM			130			130			130	<div></div>
04:15 PM			115			115			115	<div></div>
04:30 PM			99			99			99	<div></div>
04:45 PM			122			122			122	<div></div>
05:00 PM			183			183			183	<div></div>
05:15 PM			154			154			154	<div></div>
05:30 PM			138			138			138	<div></div>
05:45 PM			99			99			99	<div></div>
Day Total										
% Weekday Average										
% Week Average										
AM Peak 15-min Vol										
PM Peak 15-min Vol										
Comments:										

LOCATION: Mark Clark Expy N of Island Park Dr									QC JOB #: 15672430	
SPECIFIC LOCATION:									DIRECTION: NB	
CITY/STATE: Charleston, SC									DATE: Feb 2 2022 - Feb 2 2022	
Start Time	Mon	Tue	Wed 2 Feb 22	Thu	Fri	Average Weekday 15-min Traffic	Sat	Sun	Average Week 15-min Traffic	Average Week Profile
06:00 PM			94			94			94	
06:15 PM			102			102			102	
06:30 PM			97			97			97	
06:45 PM			66			66			66	
07:00 PM			72			72			72	
07:15 PM			58			58			58	
07:30 PM			61			61			61	
07:45 PM			49			49			49	
08:00 PM			44			44			44	
08:15 PM			46			46			46	
08:30 PM			23			23			23	
08:45 PM			30			30			30	
09:00 PM			42			42			42	
09:15 PM			27			27			27	
09:30 PM			37			37			37	
09:45 PM			29			29			29	
10:00 PM			24			24			24	
10:15 PM			24			24			24	
10:30 PM			10			10			10	
10:45 PM			7			7			7	
11:00 PM			9			9			9	
11:15 PM			13			13			13	
11:30 PM			4			4			4	
11:45 PM			9			9			9	
Day Total			5676			5676			5676	
% Weekday Average			100%							
% Week Average			100%			100%				
AM Peak 15-min Vol			11:45 AM 114			11:45 AM 114			11:45 AM 114	
PM Peak 15-min Vol			5:00 PM 183			5:00 PM 183			5:00 PM 183	
Comments:										

LOCATION: Mark Clark Expy N of Island Park Dr**QC JOB #:** 15672430**SPECIFIC LOCATION:****DIRECTION:** NB, SB**CITY/STATE:** Charleston, SC**DATE:** Feb 2 2022

Start Time	Motorcycles	Cars & Trailer	2 Axle Long	Buses	2 Axle 6 Tire	3 Axle Single	4 Axle Single	<5 Axle Double	5 Axle Double	>6 Axle Double	<6 Axle Multi	6 Axle Multi	>6 Axle Multi	Not Classified	Total
12:00 AM	0	7	2	0	0	0	0	0	0	0	0	0	0	0	9
12:15 AM	0	5	1	0	0	0	0	0	0	0	0	0	0	0	6
12:30 AM	0	4	0	0	0	0	0	0	0	0	0	0	0	0	4
12:45 AM	0	2	3	0	0	0	0	0	0	0	0	0	0	0	5
01:00 AM	0	2	3	0	0	0	0	0	0	0	0	0	0	0	5
01:15 AM	0	7	0	0	0	0	0	0	0	0	0	0	0	0	7
01:30 AM	0	2	0	0	0	0	0	0	0	0	0	0	0	0	2
01:45 AM	0	0	0	0	2	1	0	0	0	0	0	0	0	0	3
02:00 AM	0	2	0	0	0	0	0	0	0	0	0	0	0	0	2
02:15 AM	0	3	0	0	0	0	0	0	0	0	0	0	0	0	3
02:30 AM	0	3	0	0	0	0	0	0	0	0	0	0	0	0	3
02:45 AM	0	2	0	0	0	0	0	0	0	0	0	0	0	0	2
03:00 AM	0	2	2	0	0	0	0	0	0	0	0	0	0	0	4
03:15 AM	0	0	0	0	0	0	0	0	0	0	0	0	0	0	0
03:30 AM	0	3	2	0	0	0	0	0	0	0	0	0	0	0	5
03:45 AM	0	7	0	0	0	0	0	0	0	0	0	0	0	0	7
04:00 AM	0	1	2	0	0	0	0	0	0	0	0	0	0	0	3
04:15 AM	0	10	2	0	0	0	0	0	0	0	0	0	0	0	12
04:30 AM	0	15	2	0	0	0	0	0	0	0	0	0	0	0	17
04:45 AM	0	12	3	0	0	0	0	0	0	0	0	0	0	0	15
05:00 AM	1	9	1	0	0	0	0	0	0	0	0	0	0	0	11
05:15 AM	0	13	8	0	0	0	0	0	0	0	0	0	0	0	21
05:30 AM	0	27	6	0	0	0	0	0	0	0	0	0	0	0	33
05:45 AM	0	30	6	0	0	1	0	0	0	0	0	0	0	0	37
Day Total Percent															
ADT 14470															
AM Peak 15-min Vol															
PM Peak 15-min Vol															

Comments:

LOCATION: Mark Clark Expy N of Island Park Dr**QC JOB #:** 15672430**SPECIFIC LOCATION:****DIRECTION:** NB, SB**CITY/STATE:** Charleston, SC**DATE:** Feb 2 2022

Start Time	Motorcycles	Cars & Trailer	2 Axle Long	Buses	2 Axle 6 Tire	3 Axle Single	4 Axle Single	<5 Axle Double	5 Axle Double	>6 Axle Double	<6 Axle Multi	6 Axle Multi	>6 Axle Multi	Not Classified	Total
06:00 AM	0	40	7	0	0	0	0	0	0	0	0	0	0	0	47
06:15 AM	0	57	6	0	0	0	0	0	0	0	0	0	0	0	63
06:30 AM	0	70	10	0	1	1	0	1	0	0	0	0	0	0	83
06:45 AM	0	87	16	0	1	0	0	0	0	0	0	0	0	0	104
07:00 AM	0	134	30	0	3	2	0	1	0	0	0	0	0	0	170
07:15 AM	0	185	40	0	2	0	0	0	0	0	0	0	0	0	227
07:30 AM	0	248	38	0	1	1	1	3	1	0	0	0	0	0	293
07:45 AM	0	300	54	2	10	0	0	0	0	0	0	0	0	0	366
08:00 AM	0	224	56	1	8	1	1	0	0	0	0	0	0	0	291
08:15 AM	0	189	51	0	3	1	0	2	1	0	0	0	0	0	247
08:30 AM	0	194	39	1	2	2	0	1	1	0	0	0	0	0	240
08:45 AM	0	193	55	2	5	1	0	1	0	0	0	0	0	1	258
09:00 AM	0	184	37	0	4	1	0	0	1	0	0	0	0	0	227
09:15 AM	1	158	38	1	5	1	0	2	0	0	0	0	0	0	206
09:30 AM	0	145	33	1	5	0	0	1	0	0	0	0	0	0	185
09:45 AM	0	153	38	2	4	1	0	3	0	0	0	0	0	0	201
10:00 AM	1	128	42	0	3	0	0	2	0	0	0	0	0	0	176
10:15 AM	0	145	49	0	7	2	1	2	0	0	0	0	0	0	206
10:30 AM	0	160	48	1	6	1	0	1	0	0	0	0	0	0	217
10:45 AM	0	137	35	2	11	2	0	1	1	0	0	0	0	0	189
11:00 AM	1	190	44	1	7	2	0	0	1	0	0	0	0	0	246
11:15 AM	0	151	32	1	6	0	1	0	0	1	0	0	0	0	192
11:30 AM	1	179	52	2	7	0	1	1	0	0	0	0	0	0	243
11:45 AM	0	214	50	4	6	1	0	0	1	0	0	0	0	0	276
Day Total Percent	DATA THAT DRIVES COMMUNITIES														
ADT 14470															
AM Peak 15-min Vol															
PM Peak 15-min Vol															

Comments:

LOCATION: Mark Clark Expy N of Island Park Dr**QC JOB #:** 15672430**SPECIFIC LOCATION:****DIRECTION:** NB, SB**CITY/STATE:** Charleston, SC**DATE:** Feb 2 2022

Start Time	Motorcycles	Cars & Trailer	2 Axle Long	Buses	2 Axle 6 Tire	3 Axle Single	4 Axle Single	<5 Axle Double	5 Axle Double	>6 Axle Double	<6 Axle Multi	6 Axle Multi	>6 Axle Multi	Not Classified	Total
12:00 PM	0	223	50	2	6	2	0	3	1	0	0	0	0	0	287
12:15 PM	1	224	41	0	4	2	0	5	0	0	0	0	0	1	278
12:30 PM	0	190	49	3	9	2	0	0	0	0	0	0	0	0	253
12:45 PM	0	183	41	2	5	1	1	1	0	0	0	0	0	0	234
01:00 PM	1	212	64	3	4	0	0	0	0	0	0	0	0	0	284
01:15 PM	1	194	50	2	3	0	0	1	0	0	0	0	0	0	251
01:30 PM	0	197	41	4	6	2	0	0	0	0	0	0	0	0	250
01:45 PM	0	183	35	1	3	1	0	1	0	0	0	0	0	0	224
02:00 PM	0	207	60	1	7	2	0	2	0	0	0	0	0	0	279
02:15 PM	0	211	51	2	10	3	0	1	0	0	0	0	0	0	278
02:30 PM	1	200	52	0	1	0	0	0	0	0	0	0	0	1	255
02:45 PM	0	238	54	2	1	1	0	2	0	0	0	0	0	1	299
03:00 PM	0	248	58	2	12	2	0	2	1	0	0	0	0	0	325
03:15 PM	3	248	70	3	5	0	0	2	0	1	0	0	0	0	332
03:30 PM	1	224	55	1	6	0	0	0	0	0	0	0	0	0	287
03:45 PM	0	202	53	0	6	1	0	1	0	0	0	0	0	0	263
04:00 PM	1	253	53	1	5	0	0	3	0	0	0	0	0	0	316
04:15 PM	0	236	46	0	5	0	0	1	0	0	0	0	0	0	288
04:30 PM	0	227	33	0	4	0	0	2	0	0	0	0	0	0	266
04:45 PM	0	249	48	0	5	0	0	6	0	0	0	0	0	0	308
05:00 PM	0	318	52	1	8	0	0	0	0	0	0	0	0	0	379
05:15 PM	0	291	60	0	3	0	0	0	0	0	0	0	0	1	355
05:30 PM	0	260	36	0	4	0	0	2	0	0	0	0	0	0	302
05:45 PM	0	209	39	0	3	0	0	3	1	0	0	0	0	0	255
Day Total Percent	DATA THAT DRIVES COMMUNITIES														
ADT 14470															
AM Peak 15-min Vol															
PM Peak 15-min Vol															

Comments:

LOCATION: Mark Clark Expy N of Island Park Dr

QC JOB #: 15672430

SPECIFIC LOCATION:

DIRECTION: NB, SB


CITY/STATE: Charleston, SC

DATE: Feb 2 2022

Start Time	Motorcycles	Cars & Trailer	2 Axle Long	Buses	2 Axle 6 Tire	3 Axle Single	4 Axle Single	<5 Axle Double	5 Axle Double	>6 Axle Double	<6 Axle Multi	6 Axle Multi	>6 Axle Multi	Not Classified	Total
06:00 PM	0	195	45	0	3	0	0	2	0	0	0	0	0	1	246
06:15 PM	0	220	51	0	2	0	0	0	0	0	0	0	0	0	273
06:30 PM	0	196	37	0	1	0	0	0	0	0	0	0	0	0	234
06:45 PM	0	147	24	0	1	0	0	0	0	0	0	0	0	0	172
07:00 PM	2	149	25	0	2	0	0	0	0	0	0	0	0	0	178
07:15 PM	0	142	11	0	3	0	0	0	0	0	0	0	0	0	156
07:30 PM	0	140	17	0	2	1	0	0	0	0	0	0	0	0	160
07:45 PM	0	101	19	0	1	0	0	0	0	0	0	0	0	0	121
08:00 PM	1	100	12	0	0	0	0	0	0	0	0	0	0	0	113
08:15 PM	0	91	16	0	1	0	0	0	0	0	0	0	0	0	108
08:30 PM	0	74	11	0	0	0	0	0	0	0	0	0	0	0	85
08:45 PM	0	82	12	0	0	0	0	0	0	0	0	0	0	0	94
09:00 PM	0	74	9	0	1	0	0	0	0	0	0	0	0	0	84
09:15 PM	1	68	4	0	1	0	0	0	0	0	0	0	0	0	74
09:30 PM	0	73	7	0	1	0	0	0	0	0	0	0	0	0	81
09:45 PM	0	50	4	0	0	0	0	0	0	0	0	0	0	0	54
10:00 PM	0	45	2	0	0	0	0	0	0	0	0	0	0	0	47
10:15 PM	0	42	6	0	0	0	0	1	0	0	0	0	0	0	49
10:30 PM	0	24	2	0	1	0	0	0	0	0	0	0	0	0	27
10:45 PM	0	21	5	0	0	0	0	0	0	0	0	0	0	0	26
11:00 PM	0	20	0	0	0	0	0	0	0	0	0	0	0	0	20
11:15 PM	0	23	1	0	0	0	0	0	0	0	0	0	0	0	24
11:30 PM	0	7	0	0	0	0	0	0	0	0	0	0	0	0	7
11:45 PM	0	13	2	0	4	1	0	0	0	0	0	0	0	0	20
Day Total	18	11557	2456	51	258	43	6	63	10	2	0	0	0	6	14470
Percent	0.1%	79.9%	17%	0.4%	1.8%	0.3%	0%	0.4%	0.1%	0%	0%	0%	0%	0%	
ADT 14470															
AM Peak 15-min Vol	5:00 AM 1	7:45 AM 300	8:00 AM 56	11:45 AM 4	10:45 AM 11	7:00 AM 2	7:30 AM 1	7:30 AM 3	7:30 AM 1	11:15 AM 1	12:00 AM 0	12:00 AM 0	12:00 AM 0	8:45 AM 1	7:45 AM 366
PM Peak 15-min Vol	3:15 PM 3	5:00 PM 318	3:15 PM 70	1:30 PM 4	3:00 PM 12	2:15 PM 3	12:45 PM 1	4:45 PM 6	12:00 PM 1	3:15 PM 1	12:00 PM 0	12:00 PM 0	12:00 PM 0	12:15 PM 1	5:00 PM 379

Comments:

LOCATION: Mark Clark Expy N of Island Park Dr**QC JOB #:** 15672430**SPECIFIC LOCATION:****DIRECTION:** NB, SB**CITY/STATE:** Charleston, SC**DATE:** Feb 2 2022

	Motorcycles	Cars & Trailer	2 Axle Long	Buses	2 Axle 6 Tire	3 Axle Single	4 Axle Single	<5 Axle Double	5 Axle Double	>6 Axle Double	<6 Axle Multi	6 Axle Multi	>6 Axle Multi	Not Classified	Total
Grand Total	18	11557	2456	51	258	43	6	63	10	2	0	0	0	6	14470
Percent	0.1%	79.9%	17%	0.4%	1.8%	0.3%	0%	0.4%	0.1%	0%	0%	0%	0%	0%	
ADT 14470															

Comments:

Type of report: Tube Count - Volume Data

LOCATION: Mark Clark Expy N of Island Park Dr							QC JOB #: 15672430			
SPECIFIC LOCATION:							DIRECTION: NB, SB			
CITY/STATE: Charleston, SC							DATE: Feb 2 2022 - Feb 2 2022			
Start Time	Mon	Tue	Wed 2 Feb 22	Thu	Fri	Average Weekday 15-min Traffic	Sat	Sun	Average Week 15-min Traffic	Average Week Profile
12:00 AM			9			9			9	<div></div>
12:15 AM			6			6			6	<div></div>
12:30 AM			4			4			4	<div></div>
12:45 AM			5			5			5	<div></div>
01:00 AM			5			5			5	<div></div>
01:15 AM			7			7			7	<div></div>
01:30 AM			2			2			2	<div></div>
01:45 AM			3			3			3	<div></div>
02:00 AM			2			2			2	<div></div>
02:15 AM			3			3			3	<div></div>
02:30 AM			3			3			3	<div></div>
02:45 AM			2			2			2	<div></div>
03:00 AM			4			4			4	<div></div>
03:15 AM			0			0			0	<div></div>
03:30 AM			5			5			5	<div></div>
03:45 AM			7			7			7	<div></div>
04:00 AM			3			3			3	<div></div>
04:15 AM			12			12			12	<div></div>
04:30 AM			17			17			17	<div></div>
04:45 AM			15			15			15	<div></div>
05:00 AM			11			11			11	<div></div>
05:15 AM			21			21			21	<div></div>
05:30 AM			33			33			33	<div></div>
05:45 AM			37			37			37	<div></div>
Day Total										
% Weekday Average										
% Week Average										
AM Peak 15-min Vol										
PM Peak 15-min Vol										
Comments:										

Report generated on 2/10/2022 7:33 AM

SOURCE: Quality Counts, LLC (<http://www.qualitycounts.net>)

LOCATION: Mark Clark Expy N of Island Park Dr							QC JOB #: 15672430			
SPECIFIC LOCATION:							DIRECTION: NB, SB			
CITY/STATE: Charleston, SC							DATE: Feb 2 2022 - Feb 2 2022			
Start Time	Mon	Tue	Wed 2 Feb 22	Thu	Fri	Average Weekday 15-min Traffic	Sat	Sun	Average Week 15-min Traffic	Average Week Profile
06:00 AM			47			47			47	<div></div>
06:15 AM			63			63			63	<div></div>
06:30 AM			83			83			83	<div></div>
06:45 AM			104			104			104	<div></div>
07:00 AM			170			170			170	<div></div>
07:15 AM			227			227			227	<div></div>
07:30 AM			293			293			293	<div></div>
07:45 AM			366			366			366	<div></div>
08:00 AM			291			291			291	<div></div>
08:15 AM			247			247			247	<div></div>
08:30 AM			240			240			240	<div></div>
08:45 AM			258			258			258	<div></div>
09:00 AM			227			227			227	<div></div>
09:15 AM			206			206			206	<div></div>
09:30 AM			185			185			185	<div></div>
09:45 AM			201			201			201	<div></div>
10:00 AM			176			176			176	<div></div>
10:15 AM			206			206			206	<div></div>
10:30 AM			217			217			217	<div></div>
10:45 AM			189			189			189	<div></div>
11:00 AM			246			246			246	<div></div>
11:15 AM			192			192			192	<div></div>
11:30 AM			243			243			243	<div></div>
11:45 AM			276			276			276	<div></div>
Day Total										
% Weekday Average										
% Week Average										
AM Peak 15-min Vol										
PM Peak 15-min Vol										
Comments:										

LOCATION: Mark Clark Expy N of Island Park Dr							QC JOB #: 15672430			
SPECIFIC LOCATION:							DIRECTION: NB, SB			
CITY/STATE: Charleston, SC							DATE: Feb 2 2022 - Feb 2 2022			
Start Time	Mon	Tue	Wed 2 Feb 22	Thu	Fri	Average Weekday 15-min Traffic	Sat	Sun	Average Week 15-min Traffic	Average Week Profile
12:00 PM			287			287			287	<div></div>
12:15 PM			278			278			278	<div></div>
12:30 PM			253			253			253	<div></div>
12:45 PM			234			234			234	<div></div>
01:00 PM			284			284			284	<div></div>
01:15 PM			251			251			251	<div></div>
01:30 PM			250			250			250	<div></div>
01:45 PM			224			224			224	<div></div>
02:00 PM			279			279			279	<div></div>
02:15 PM			278			278			278	<div></div>
02:30 PM			255			255			255	<div></div>
02:45 PM			299			299			299	<div></div>
03:00 PM			325			325			325	<div></div>
03:15 PM			332			332			332	<div></div>
03:30 PM			287			287			287	<div></div>
03:45 PM			263			263			263	<div></div>
04:00 PM			316			316			316	<div></div>
04:15 PM			288			288			288	<div></div>
04:30 PM			266			266			266	<div></div>
04:45 PM			308			308			308	<div></div>
05:00 PM			379			379			379	<div></div>
05:15 PM			355			355			355	<div></div>
05:30 PM			302			302			302	<div></div>
05:45 PM			255			255			255	<div></div>
Day Total										
% Weekday Average										
% Week Average										
AM Peak 15-min Vol										
PM Peak 15-min Vol										
Comments:										

LOCATION: Mark Clark Expy N of Island Park Dr							QC JOB #: 15672430			
SPECIFIC LOCATION:							DIRECTION: NB, SB			
CITY/STATE: Charleston, SC							DATE: Feb 2 2022 - Feb 2 2022			
Start Time	Mon	Tue	Wed 2 Feb 22	Thu	Fri	Average Weekday 15-min Traffic	Sat	Sun	Average Week 15-min Traffic	Average Week Profile
06:00 PM			246			246			246	<div></div>
06:15 PM			273			273			273	<div></div>
06:30 PM			234			234			234	<div></div>
06:45 PM			172			172			172	<div></div>
07:00 PM			178			178			178	<div></div>
07:15 PM			156			156			156	<div></div>
07:30 PM			160			160			160	<div></div>
07:45 PM			121			121			121	<div></div>
08:00 PM			113			113			113	<div></div>
08:15 PM			108			108			108	<div></div>
08:30 PM			85			85			85	<div></div>
08:45 PM			94			94			94	<div></div>
09:00 PM			84			84			84	<div></div>
09:15 PM			74			74			74	<div></div>
09:30 PM			81			81			81	<div></div>
09:45 PM			54			54			54	<div></div>
10:00 PM			47			47			47	<div></div>
10:15 PM			49			49			49	<div></div>
10:30 PM			27			27			27	<div></div>
10:45 PM			26			26			26	<div></div>
11:00 PM			20			20			20	<div></div>
11:15 PM			24			24			24	<div></div>
11:30 PM			7			7			7	<div></div>
11:45 PM			20			20			20	<div></div>
Day Total			14470			14470			14470	
% Weekday Average			100%							
% Week Average			100%			100%				
AM Peak 15-min Vol			7:45 AM 366			7:45 AM 366			7:45 AM 366	
PM Peak 15-min Vol			5:00 PM 379			5:00 PM 379			5:00 PM 379	
Comments:										

Type of report: Tube Count - Vehicle Classification Data

LOCATION: Mark Clark Expy N of Island Park Dr

QC JOB #: 15672430

SPECIFIC LOCATION:

DIRECTION: SB

CITY/STATE: Charleston, SC

DATE: Feb 2 2022

Start Time	Motorcycles	Cars & Trailer	2 Axle Long	Buses	2 Axle 6 Tire	3 Axle Single	4 Axle Single	<5 Axle Double	5 Axle Double	>6 Axle Double	<6 Axle Multi	6 Axle Multi	>6 Axle Multi	Not Classified	Total
12:00 AM	0	4	1	0	0	0	0	0	0	0	0	0	0	0	5
12:15 AM	0	2	0	0	0	0	0	0	0	0	0	0	0	0	2
12:30 AM	0	1	0	0	0	0	0	0	0	0	0	0	0	0	1
12:45 AM	0	0	1	0	0	0	0	0	0	0	0	0	0	0	1
01:00 AM	0	1	0	0	0	0	0	0	0	0	0	0	0	0	1
01:15 AM	0	2	0	0	0	0	0	0	0	0	0	0	0	0	2
01:30 AM	0	1	0	0	0	0	0	0	0	0	0	0	0	0	1
01:45 AM	0	0	0	0	0	0	0	0	0	0	0	0	0	0	0
02:00 AM	0	2	0	0	0	0	0	0	0	0	0	0	0	0	2
02:15 AM	0	1	0	0	0	0	0	0	0	0	0	0	0	0	1
02:30 AM	0	1	0	0	0	0	0	0	0	0	0	0	0	0	1
02:45 AM	0	2	0	0	0	0	0	0	0	0	0	0	0	0	2
03:00 AM	0	0	1	0	0	0	0	0	0	0	0	0	0	0	1
03:15 AM	0	0	0	0	0	0	0	0	0	0	0	0	0	0	0
03:30 AM	0	0	2	0	0	0	0	0	0	0	0	0	0	0	2
03:45 AM	0	2	0	0	0	0	0	0	0	0	0	0	0	0	2
04:00 AM	0	1	1	0	0	0	0	0	0	0	0	0	0	0	2
04:15 AM	0	1	0	0	0	0	0	0	0	0	0	0	0	0	1
04:30 AM	0	2	0	0	0	0	0	0	0	0	0	0	0	0	2
04:45 AM	0	1	1	0	0	0	0	0	0	0	0	0	0	0	2
05:00 AM	0	3	1	0	0	0	0	0	0	0	0	0	0	0	4
05:15 AM	0	5	2	0	0	0	0	0	0	0	0	0	0	0	7
05:30 AM	0	7	3	0	0	0	0	0	0	0	0	0	0	0	10
05:45 AM	0	10	3	0	0	0	0	0	0	0	0	0	0	0	13
Day Total Percent															
ADT 8794															
AM Peak 15-min Vol															
PM Peak 15-min Vol															

Comments:

Report generated on 2/10/2022 7:33 AM

SOURCE: Quality Counts, LLC (<http://www.qualitycounts.net>)

LOCATION: Mark Clark Expy N of Island Park Dr**QC JOB #:** 15672430**SPECIFIC LOCATION:****DIRECTION:** SB**CITY/STATE:** Charleston, SC**DATE:** Feb 2 2022

Start Time	Motorcycles	Cars & Trailer	2 Axle Long	Buses	2 Axle 6 Tire	3 Axle Single	4 Axle Single	<5 Axle Double	5 Axle Double	>6 Axle Double	<6 Axle Multi	6 Axle Multi	>6 Axle Multi	Not Classified	Total
06:00 AM	0	9	3	0	0	0	0	0	0	0	0	0	0	0	12
06:15 AM	0	23	1	0	0	0	0	0	0	0	0	0	0	0	24
06:30 AM	0	33	4	0	1	0	0	1	0	0	0	0	0	0	39
06:45 AM	0	42	10	0	1	0	0	0	0	0	0	0	0	0	53
07:00 AM	0	79	16	0	2	0	0	1	0	0	0	0	0	0	98
07:15 AM	0	114	28	0	1	0	0	0	0	0	0	0	0	0	143
07:30 AM	0	170	24	0	1	0	0	3	1	0	0	0	0	0	199
07:45 AM	0	226	40	0	7	0	0	0	0	0	0	0	0	0	273
08:00 AM	0	158	38	0	6	0	0	0	0	0	0	0	0	0	202
08:15 AM	0	127	38	0	3	0	0	1	0	0	0	0	0	0	169
08:30 AM	0	113	25	0	1	0	0	0	0	0	0	0	0	0	139
08:45 AM	0	142	37	2	3	0	0	1	0	0	0	0	0	1	186
09:00 AM	0	135	24	0	3	0	0	0	0	0	0	0	0	0	162
09:15 AM	1	113	21	1	3	0	0	1	0	0	0	0	0	0	140
09:30 AM	0	85	24	1	2	0	0	1	0	0	0	0	0	0	113
09:45 AM	0	97	29	2	3	0	0	1	0	0	0	0	0	0	132
10:00 AM	0	82	25	0	1	0	0	1	0	0	0	0	0	0	109
10:15 AM	0	91	24	0	3	0	0	0	0	0	0	0	0	0	118
10:30 AM	0	101	23	1	2	0	0	0	0	0	0	0	0	0	127
10:45 AM	0	86	20	0	2	0	0	0	0	0	0	0	0	0	108
11:00 AM	1	118	25	1	3	2	0	0	1	0	0	0	0	0	151
11:15 AM	0	104	16	1	1	0	0	0	0	0	0	0	0	0	122
11:30 AM	0	117	19	0	0	0	0	0	0	0	0	0	0	0	136
11:45 AM	0	134	25	1	2	0	0	0	0	0	0	0	0	0	162
Day Total Percent															
ADT 8794															
AM Peak 15-min Vol															
PM Peak 15-min Vol															

Comments:

LOCATION: Mark Clark Expy N of Island Park Dr**QC JOB #:** 15672430**SPECIFIC LOCATION:****DIRECTION:** SB**CITY/STATE:** Charleston, SC**DATE:** Feb 2 2022

Start Time	Motorcycles	Cars & Trailer	2 Axle Long	Buses	2 Axle 6 Tire	3 Axle Single	4 Axle Single	<5 Axle Double	5 Axle Double	>6 Axle Double	<6 Axle Multi	6 Axle Multi	>6 Axle Multi	Not Classified	Total
12:00 PM	0	147	23	1	2	0	0	1	0	0	0	0	0	0	174
12:15 PM	1	145	27	0	2	0	0	3	0	0	0	0	0	1	179
12:30 PM	0	124	23	1	4	0	0	0	0	0	0	0	0	0	152
12:45 PM	0	129	20	1	2	0	0	0	0	0	0	0	0	0	152
01:00 PM	1	152	35	1	3	0	0	0	0	0	0	0	0	0	192
01:15 PM	0	144	27	1	1	0	0	1	0	0	0	0	0	0	174
01:30 PM	0	120	24	1	5	0	0	0	0	0	0	0	0	0	150
01:45 PM	0	120	17	1	1	0	0	1	0	0	0	0	0	0	140
02:00 PM	0	121	35	1	1	0	0	0	0	0	0	0	0	0	158
02:15 PM	0	142	26	0	4	0	0	0	0	0	0	0	0	0	172
02:30 PM	1	124	23	0	0	0	0	0	0	0	0	0	0	0	148
02:45 PM	0	161	27	1	0	0	0	1	0	0	0	0	0	1	191
03:00 PM	0	162	26	2	5	0	0	2	0	0	0	0	0	0	197
03:15 PM	2	169	38	0	1	0	0	0	0	0	0	0	0	0	210
03:30 PM	1	137	21	0	1	0	0	0	0	0	0	0	0	0	160
03:45 PM	0	134	22	0	2	0	0	0	0	0	0	0	0	0	158
04:00 PM	1	156	25	1	3	0	0	0	0	0	0	0	0	0	186
04:15 PM	0	157	14	0	2	0	0	0	0	0	0	0	0	0	173
04:30 PM	0	150	15	0	1	0	0	1	0	0	0	0	0	0	167
04:45 PM	0	159	24	0	2	0	0	1	0	0	0	0	0	0	186
05:00 PM	0	179	16	0	1	0	0	0	0	0	0	0	0	0	196
05:15 PM	0	173	25	0	2	0	0	0	0	0	0	0	0	1	201
05:30 PM	0	148	15	0	1	0	0	0	0	0	0	0	0	0	164
05:45 PM	0	139	17	0	0	0	0	0	0	0	0	0	0	0	156
Day Total Percent															
ADT 8794															
AM Peak 15-min Vol															
PM Peak 15-min Vol															

Comments:

LOCATION: Mark Clark Expy N of Island Park Dr

QC JOB #: 15672430

SPECIFIC LOCATION:

DIRECTION: SB


CITY/STATE: Charleston, SC

DATE: Feb 2 2022

Start Time	Motorcycles	Cars & Trailer	2 Axle Long	Buses	2 Axle 6 Tire	3 Axle Single	4 Axle Single	<5 Axle Double	5 Axle Double	>6 Axle Double	<6 Axle Multi	6 Axle Multi	>6 Axle Multi	Not Classified	Total
06:00 PM	0	132	18	0	1	0	0	0	0	0	0	0	0	1	152
06:15 PM	0	149	21	0	1	0	0	0	0	0	0	0	0	0	171
06:30 PM	0	128	9	0	0	0	0	0	0	0	0	0	0	0	137
06:45 PM	0	92	13	0	1	0	0	0	0	0	0	0	0	0	106
07:00 PM	1	89	15	0	1	0	0	0	0	0	0	0	0	0	106
07:15 PM	0	89	7	0	2	0	0	0	0	0	0	0	0	0	98
07:30 PM	0	87	10	0	2	0	0	0	0	0	0	0	0	0	99
07:45 PM	0	64	8	0	0	0	0	0	0	0	0	0	0	0	72
08:00 PM	0	65	4	0	0	0	0	0	0	0	0	0	0	0	69
08:15 PM	0	57	5	0	0	0	0	0	0	0	0	0	0	0	62
08:30 PM	0	56	6	0	0	0	0	0	0	0	0	0	0	0	62
08:45 PM	0	57	7	0	0	0	0	0	0	0	0	0	0	0	64
09:00 PM	0	38	4	0	0	0	0	0	0	0	0	0	0	0	42
09:15 PM	1	43	2	0	1	0	0	0	0	0	0	0	0	0	47
09:30 PM	0	41	3	0	0	0	0	0	0	0	0	0	0	0	44
09:45 PM	0	22	3	0	0	0	0	0	0	0	0	0	0	0	25
10:00 PM	0	22	1	0	0	0	0	0	0	0	0	0	0	0	23
10:15 PM	0	23	2	0	0	0	0	0	0	0	0	0	0	0	25
10:30 PM	0	16	0	0	1	0	0	0	0	0	0	0	0	0	17
10:45 PM	0	15	4	0	0	0	0	0	0	0	0	0	0	0	19
11:00 PM	0	11	0	0	0	0	0	0	0	0	0	0	0	0	11
11:15 PM	0	10	1	0	0	0	0	0	0	0	0	0	0	0	11
11:30 PM	0	3	0	0	0	0	0	0	0	0	0	0	0	0	3
11:45 PM	0	9	2	0	0	0	0	0	0	0	0	0	0	0	11
Day Total	11	7358	1265	22	107	2	0	22	2	0	0	0	0	5	8794
Percent	0.1%	83.7%	14.4%	0.3%	1.2%	0%	0%	0.3%	0%	0%	0%	0%	0%	0.1%	
ADT 8794															
AM Peak 15-min Vol	9:15 AM 1	7:45 AM 226	7:45 AM 40	8:45 AM 2	7:45 AM 7	11:00 AM 2	12:00 AM 0	7:30 AM 3	7:30 AM 1	12:00 AM 0	12:00 AM 0	12:00 AM 0	12:00 AM 0	8:45 AM 1	7:45 AM 273
PM Peak 15-min Vol	3:15 PM 2	5:00 PM 179	3:15 PM 38	3:00 PM 2	1:30 PM 5	12:00 PM 0	12:00 PM 0	12:15 PM 3	12:00 PM 0	12:00 PM 0	12:00 PM 0	12:00 PM 0	12:00 PM 0	12:15 PM 1	3:15 PM 210

Comments:

LOCATION: Mark Clark Expy N of Island Park Dr**QC JOB #:** 15672430**SPECIFIC LOCATION:****DIRECTION:** SB**CITY/STATE:** Charleston, SC**DATE:** Feb 2 2022

	Motorcycles	Cars & Trailer	2 Axle Long	Buses	2 Axle 6 Tire	3 Axle Single	4 Axle Single	<5 Axle Double	5 Axle Double	>6 Axle Double	<6 Axle Multi	6 Axle Multi	>6 Axle Multi	Not Classified	Total
Grand Total	11	7358	1265	22	107	2	0	22	2	0	0	0	0	5	8794
Percent	0.1%	83.7%	14.4%	0.3%	1.2%	0%	0%	0.3%	0%	0%	0%	0%	0%	0.1%	
ADT 8794															

Comments:

Type of report: Tube Count - Volume Data

LOCATION: Mark Clark Expy N of Island Park Dr							QC JOB #: 15672430			
SPECIFIC LOCATION:							DIRECTION: SB			
CITY/STATE: Charleston, SC							DATE: Feb 2 2022 - Feb 2 2022			
Start Time	Mon	Tue	Wed 2 Feb 22	Thu	Fri	Average Weekday 15-min Traffic	Sat	Sun	Average Week 15-min Traffic	Average Week Profile
12:00 AM			5			5			5	<div></div>
12:15 AM			2			2			2	<div></div>
12:30 AM			1			1			1	<div></div>
12:45 AM			1			1			1	<div></div>
01:00 AM			1			1			1	<div></div>
01:15 AM			2			2			2	<div></div>
01:30 AM			1			1			1	<div></div>
01:45 AM			0			0			0	<div></div>
02:00 AM			2			2			2	<div></div>
02:15 AM			1			1			1	<div></div>
02:30 AM			1			1			1	<div></div>
02:45 AM			2			2			2	<div></div>
03:00 AM			1			1			1	<div></div>
03:15 AM			0			0			0	<div></div>
03:30 AM			2			2			2	<div></div>
03:45 AM			2			2			2	<div></div>
04:00 AM			2			2			2	<div></div>
04:15 AM			1			1			1	<div></div>
04:30 AM			2			2			2	<div></div>
04:45 AM			2			2			2	<div></div>
05:00 AM			4			4			4	<div></div>
05:15 AM			7			7			7	<div></div>
05:30 AM			10			10			10	<div></div>
05:45 AM			13			13			13	<div></div>
Day Total										
% Weekday Average										
% Week Average										
AM Peak 15-min Vol										
PM Peak 15-min Vol										
Comments:										

Report generated on 2/10/2022 7:33 AM

SOURCE: Quality Counts, LLC (<http://www.qualitycounts.net>)

LOCATION: Mark Clark Expy N of Island Park Dr							QC JOB #: 15672430			
SPECIFIC LOCATION:							DIRECTION: SB			
CITY/STATE: Charleston, SC							DATE: Feb 2 2022 - Feb 2 2022			
Start Time	Mon	Tue	Wed 2 Feb 22	Thu	Fri	Average Weekday 15-min Traffic	Sat	Sun	Average Week 15-min Traffic	Average Week Profile
06:00 AM			12			12			12	
06:15 AM			24			24			24	
06:30 AM			39			39			39	
06:45 AM			53			53			53	
07:00 AM			98			98			98	
07:15 AM			143			143			143	
07:30 AM			199			199			199	
07:45 AM			273			273			273	
08:00 AM			202			202			202	
08:15 AM			169			169			169	
08:30 AM			139			139			139	
08:45 AM			186			186			186	
09:00 AM			162			162			162	
09:15 AM			140			140			140	
09:30 AM			113			113			113	
09:45 AM			132			132			132	
10:00 AM			109			109			109	
10:15 AM			118			118			118	
10:30 AM			127			127			127	
10:45 AM			108			108			108	
11:00 AM			151			151			151	
11:15 AM			122			122			122	
11:30 AM			136			136			136	
11:45 AM			162			162			162	
Day Total										
% Weekday Average										
% Week Average										
AM Peak 15-min Vol										
PM Peak 15-min Vol										
Comments:										

LOCATION: Mark Clark Expy N of Island Park Dr							QC JOB #: 15672430			
SPECIFIC LOCATION:							DIRECTION: SB			
CITY/STATE: Charleston, SC							DATE: Feb 2 2022 - Feb 2 2022			
Start Time	Mon	Tue	Wed 2 Feb 22	Thu	Fri	Average Weekday 15-min Traffic	Sat	Sun	Average Week 15-min Traffic	Average Week Profile
12:00 PM			174			174			174	<div></div>
12:15 PM			179			179			179	<div></div>
12:30 PM			152			152			152	<div></div>
12:45 PM			152			152			152	<div></div>
01:00 PM			192			192			192	<div></div>
01:15 PM			174			174			174	<div></div>
01:30 PM			150			150			150	<div></div>
01:45 PM			140			140			140	<div></div>
02:00 PM			158			158			158	<div></div>
02:15 PM			172			172			172	<div></div>
02:30 PM			148			148			148	<div></div>
02:45 PM			191			191			191	<div></div>
03:00 PM			197			197			197	<div></div>
03:15 PM			210			210			210	<div></div>
03:30 PM			160			160			160	<div></div>
03:45 PM			158			158			158	<div></div>
04:00 PM			186			186			186	<div></div>
04:15 PM			173			173			173	<div></div>
04:30 PM			167			167			167	<div></div>
04:45 PM			186			186			186	<div></div>
05:00 PM			196			196			196	<div></div>
05:15 PM			201			201			201	<div></div>
05:30 PM			164			164			164	<div></div>
05:45 PM			156			156			156	<div></div>
Day Total										
% Weekday Average										
% Week Average										
AM Peak 15-min Vol										
PM Peak 15-min Vol										
Comments:										

LOCATION: Mark Clark Expy N of Island Park Dr							QC JOB #: 15672430			
SPECIFIC LOCATION:							DIRECTION: SB			
CITY/STATE: Charleston, SC							DATE: Feb 2 2022 - Feb 2 2022			
Start Time	Mon	Tue	Wed 2 Feb 22	Thu	Fri	Average Weekday 15-min Traffic	Sat	Sun	Average Week 15-min Traffic	Average Week Profile
06:00 PM			152			152			152	<div></div>
06:15 PM			171			171			171	<div></div>
06:30 PM			137			137			137	<div></div>
06:45 PM			106			106			106	<div></div>
07:00 PM			106			106			106	<div></div>
07:15 PM			98			98			98	<div></div>
07:30 PM			99			99			99	<div></div>
07:45 PM			72			72			72	<div></div>
08:00 PM			69			69			69	<div></div>
08:15 PM			62			62			62	<div></div>
08:30 PM			62			62			62	<div></div>
08:45 PM			64			64			64	<div></div>
09:00 PM			42			42			42	<div></div>
09:15 PM			47			47			47	<div></div>
09:30 PM			44			44			44	<div></div>
09:45 PM			25			25			25	<div></div>
10:00 PM			23			23			23	<div></div>
10:15 PM			25			25			25	<div></div>
10:30 PM			17			17			17	<div></div>
10:45 PM			19			19			19	<div></div>
11:00 PM			11			11			11	<div></div>
11:15 PM			11			11			11	<div></div>
11:30 PM			3			3			3	<div></div>
11:45 PM			11			11			11	<div></div>
Day Total			8794			8794			8794	
% Weekday Average			100%							
% Week Average			100%			100%				
AM Peak 15-min Vol			7:45 AM 273			7:45 AM 273			7:45 AM 273	
PM Peak 15-min Vol			3:15 PM 210			3:15 PM 210			3:15 PM 210	
Comments:										

Type of report: Tube Count - Vehicle Classification Data

LOCATION: I-526 SB Off Ramps to Johnnie Dodds Blvd

QC JOB #: 15672431

SPECIFIC LOCATION:

DIRECTION: SB

CITY/STATE: Mount Pleasant, SC

DATE: Feb 2 2022

Start Time	Motorcycles	Cars & Trailer	2 Axle Long	Buses	2 Axle 6 Tire	3 Axle Single	4 Axle Single	<5 Axle Double	5 Axle Double	>6 Axle Double	<6 Axle Multi	6 Axle Multi	>6 Axle Multi	Not Classified	Total
12:00 AM	0	5	0	0	0	0	0	0	0	0	0	0	0	0	5
12:15 AM	0	3	0	0	0	0	0	0	0	0	0	0	0	0	3
12:30 AM	0	4	0	0	0	0	0	0	0	0	0	0	0	0	4
12:45 AM	0	4	3	0	0	0	0	0	0	0	0	0	0	0	7
01:00 AM	0	3	0	0	0	0	0	0	0	0	0	0	0	0	3
01:15 AM	0	5	4	0	0	0	0	0	1	0	0	0	0	0	10
01:30 AM	0	2	1	1	0	0	0	0	0	0	0	0	0	0	4
01:45 AM	0	1	0	1	0	0	0	0	0	0	0	0	0	0	2
02:00 AM	0	2	1	0	0	0	0	0	0	0	0	0	0	0	3
02:15 AM	0	2	1	0	0	0	0	0	0	0	0	0	0	0	3
02:30 AM	0	2	0	0	0	0	0	0	0	0	0	0	0	0	2
02:45 AM	0	1	1	0	0	0	0	0	0	0	0	0	0	0	2
03:00 AM	0	3	2	1	0	0	0	0	0	0	0	0	0	0	6
03:15 AM	0	3	0	0	0	0	0	0	0	0	0	0	0	0	3
03:30 AM	0	3	0	0	0	0	0	0	0	0	0	0	0	0	3
03:45 AM	0	5	0	0	0	0	0	0	1	0	0	0	0	0	6
04:00 AM	0	2	1	0	1	1	0	0	0	0	0	0	0	0	5
04:15 AM	0	4	0	0	0	0	0	1	0	0	0	0	0	0	5
04:30 AM	0	9	1	0	0	0	0	0	0	0	0	0	0	0	10
04:45 AM	0	18	2	0	3	0	0	0	0	0	0	0	0	0	23
05:00 AM	1	7	7	1	1	0	0	0	0	0	0	0	0	0	17
05:15 AM	0	11	5	0	0	0	0	1	0	0	0	0	0	0	17
05:30 AM	0	30	10	0	0	2	0	0	3	0	0	0	0	0	45
05:45 AM	0	51	10	1	4	0	0	0	2	0	0	0	0	0	68
Day Total Percent															
ADT 10733															
AM Peak 15-min Vol															
PM Peak 15-min Vol															

Comments:

Report generated on 2/10/2022 7:33 AM

SOURCE: Quality Counts, LLC (<http://www.qualitycounts.net>)

Type of report: Tube Count - Vehicle Classification Data

LOCATION: I-526 SB Off Ramps to Johnnie Dodds Blvd

QC JOB #: 15672431

SPECIFIC LOCATION:

DIRECTION: SB

CITY/STATE: Mount Pleasant, SC

DATE: Feb 2 2022

Start Time	Motorcycles	Cars & Trailer	2 Axle Long	Buses	2 Axle 6 Tire	3 Axle Single	4 Axle Single	<5 Axle Double	5 Axle Double	>6 Axle Double	<6 Axle Multi	6 Axle Multi	>6 Axle Multi	Not Classified	Total
06:00 AM	0	53	4	0	0	0	0	0	3	0	0	0	0	0	60
06:15 AM	0	58	9	0	1	0	0	0	2	0	0	0	0	0	70
06:30 AM	0	81	17	0	4	0	0	0	1	0	0	0	0	0	103
06:45 AM	0	104	21	1	2	2	0	0	0	0	0	0	0	0	130
07:00 AM	0	110	28	3	4	0	0	0	6	0	0	0	0	0	151
07:15 AM	0	154	33	0	6	1	0	2	2	0	0	0	0	0	198
07:30 AM	0	159	34	2	4	0	0	1	6	0	0	0	0	0	206
07:45 AM	0	201	45	1	2	0	0	1	3	0	0	0	0	3	256
08:00 AM	1	252	49	0	5	0	0	0	1	0	0	0	0	0	308
08:15 AM	0	221	49	2	5	0	0	2	5	1	0	0	0	0	285
08:30 AM	0	182	29	1	6	0	0	0	7	0	0	0	0	0	225
08:45 AM	0	159	29	1	6	1	0	1	3	0	0	0	0	0	200
09:00 AM	0	150	29	0	5	0	0	0	3	0	0	0	0	0	187
09:15 AM	0	125	26	0	9	1	0	1	2	1	0	0	0	0	165
09:30 AM	0	131	31	1	5	0	0	1	1	1	0	0	0	0	171
09:45 AM	0	120	31	0	5	0	0	2	6	0	0	0	0	0	164
10:00 AM	0	131	33	0	12	0	0	0	2	0	0	0	0	0	178
10:15 AM	0	125	27	0	11	0	0	1	2	0	0	0	0	0	166
10:30 AM	0	123	27	1	5	0	0	0	4	0	0	0	0	0	160
10:45 AM	0	130	25	0	7	1	0	1	1	0	0	0	0	0	165
11:00 AM	0	124	28	2	6	0	0	1	5	2	0	0	0	0	168
11:15 AM	0	132	33	1	5	0	0	1	3	0	0	0	0	0	175
11:30 AM	0	138	37	2	6	0	0	2	4	0	0	0	0	0	189
11:45 AM	0	144	35	0	6	0	0	0	11	1	0	0	0	0	197
Day Total Percent															
ADT 10733															
AM Peak 15-min Vol															
PM Peak 15-min Vol															

Comments:

Report generated on 2/10/2022 7:33 AM

SOURCE: Quality Counts, LLC (<http://www.qualitycounts.net>)

Type of report: Tube Count - Vehicle Classification Data

LOCATION: I-526 SB Off Ramps to Johnnie Dodds Blvd

QC JOB #: 15672431

SPECIFIC LOCATION:

DIRECTION: SB

CITY/STATE: Mount Pleasant, SC

DATE: Feb 2 2022

Start Time	Motorcycles	Cars & Trailer	2 Axle Long	Buses	2 Axle 6 Tire	3 Axle Single	4 Axle Single	<5 Axle Double	5 Axle Double	>6 Axle Double	<6 Axle Multi	6 Axle Multi	>6 Axle Multi	Not Classified	Total
12:00 PM	0	121	25	0	4	2	0	2	4	0	0	0	0	0	158
12:15 PM	0	131	40	0	4	0	0	1	3	1	0	0	0	1	181
12:30 PM	0	126	26	2	4	1	0	0	6	0	0	0	0	0	165
12:45 PM	1	127	31	0	4	0	0	2	5	0	0	0	0	0	170
01:00 PM	1	117	30	1	3	0	0	0	13	0	0	0	1	0	166
01:15 PM	0	118	23	0	7	2	0	0	3	0	0	0	0	0	153
01:30 PM	0	122	34	0	6	1	0	2	5	0	0	0	0	0	170
01:45 PM	1	127	21	1	7	0	0	1	7	0	0	0	0	0	165
02:00 PM	0	100	33	0	3	0	0	2	2	0	0	0	0	0	140
02:15 PM	0	117	38	2	3	1	0	1	6	1	0	0	0	0	169
02:30 PM	0	116	34	1	7	1	0	1	3	0	0	0	0	0	163
02:45 PM	0	113	37	2	7	0	0	1	4	0	0	0	0	0	164
03:00 PM	0	149	36	1	8	1	0	2	5	1	0	0	0	0	203
03:15 PM	0	174	34	0	8	1	0	0	6	0	0	0	0	0	223
03:30 PM	0	137	34	2	9	2	0	2	10	1	0	0	0	0	197
03:45 PM	0	143	25	0	6	1	0	0	2	2	0	0	0	0	179
04:00 PM	0	157	42	1	5	0	0	1	5	2	0	0	0	0	213
04:15 PM	1	172	44	0	7	1	0	0	6	0	0	0	0	0	231
04:30 PM	0	196	40	0	8	2	0	0	7	1	0	0	0	0	254
04:45 PM	0	164	32	2	7	1	0	1	5	0	0	0	0	0	212
05:00 PM	0	218	40	1	5	0	0	0	9	0	0	0	0	0	273
05:15 PM	1	226	45	0	1	0	0	2	2	1	0	0	0	0	278
05:30 PM	0	195	43	0	7	0	0	0	0	1	0	0	0	1	247
05:45 PM	0	176	39	0	7	0	0	2	2	0	0	0	0	0	226
Day Total Percent															
ADT 10733															
AM Peak 15-min Vol															
PM Peak 15-min Vol															

Comments:

Report generated on 2/10/2022 7:33 AM

SOURCE: Quality Counts, LLC (<http://www.qualitycounts.net>)

LOCATION: I-526 SB Off Ramps to Johnnie Dodds Blvd

QC JOB #: 15672431

SPECIFIC LOCATION:

DIRECTION: SB


CITY/STATE: Mount Pleasant, SC

DATE: Feb 2 2022

Start Time	Motorcycles	Cars & Trailer	2 Axle Long	Buses	2 Axle 6 Tire	3 Axle Single	4 Axle Single	<5 Axle Double	5 Axle Double	>6 Axle Double	<6 Axle Multi	6 Axle Multi	>6 Axle Multi	Not Classified	Total
06:00 PM	0	192	22	0	5	0	0	0	0	0	0	0	0	0	219
06:15 PM	0	145	27	0	3	1	0	0	0	0	0	0	0	0	176
06:30 PM	0	115	27	0	2	0	0	0	0	0	0	0	0	0	144
06:45 PM	0	92	18	0	2	0	0	0	0	0	0	0	0	0	112
07:00 PM	0	90	19	1	0	0	0	0	0	0	0	0	0	0	110
07:15 PM	0	66	8	0	1	0	0	0	0	0	0	0	0	0	75
07:30 PM	0	57	4	0	2	0	0	0	0	0	0	0	0	0	63
07:45 PM	1	45	8	0	3	0	0	0	0	0	0	0	0	0	57
08:00 PM	0	55	13	0	0	0	0	0	0	0	0	0	0	0	68
08:15 PM	0	60	16	0	0	0	0	0	0	0	0	0	0	0	76
08:30 PM	0	59	8	0	0	0	0	0	0	0	0	0	0	0	67
08:45 PM	0	55	6	0	1	0	0	0	0	0	0	0	0	0	62
09:00 PM	0	41	9	0	0	0	0	0	0	0	0	0	0	0	50
09:15 PM	0	38	6	0	1	0	0	0	0	0	0	0	0	0	45
09:30 PM	0	27	4	0	0	0	0	0	0	0	0	0	0	0	31
09:45 PM	0	17	0	0	0	0	0	0	0	0	0	0	0	0	17
10:00 PM	0	23	6	1	0	0	0	0	0	0	0	0	0	0	30
10:15 PM	0	15	0	0	0	0	0	0	0	0	0	0	0	0	15
10:30 PM	0	14	1	0	0	0	0	0	0	0	0	0	0	0	15
10:45 PM	0	19	4	0	1	0	0	1	0	0	0	0	0	1	26
11:00 PM	0	8	2	0	0	0	0	0	0	0	0	0	0	0	10
11:15 PM	0	9	1	0	1	0	0	0	0	0	0	0	0	0	11
11:30 PM	0	7	2	0	0	0	0	0	0	0	0	0	0	0	9
11:45 PM	0	9	2	0	1	0	0	0	0	0	0	0	0	0	12
Day Total	8	8287	1797	41	296	27	0	43	210	17	0	0	1	6	10733
Percent	0.1%	77.2%	16.7%	0.4%	2.8%	0.3%	0%	0.4%	2%	0.2%	0%	0%	0%	0.1%	
ADT 10733															
AM Peak 15-min Vol	5:00 AM 1	8:00 AM 252	8:00 AM 49	7:00 AM 3	10:00 AM 12	5:30 AM 2	12:00 AM 0	7:15 AM 2	11:45 AM 11	11:00 AM 2	12:00 AM 0	12:00 AM 0	12:00 AM 0	7:45 AM 3	8:00 AM 308
PM Peak 15-min Vol	12:45 PM 1	5:15 PM 226	5:15 PM 45	12:30 PM 2	3:30 PM 9	12:00 PM 2	12:00 PM 0	12:00 PM 2	1:00 PM 13	3:45 PM 2	12:00 PM 0	12:00 PM 0	1:00 PM 1	12:15 PM 1	5:15 PM 278

Comments:

LOCATION: I-526 SB Off Ramps to Johnnie Dodds Blvd**QC JOB #:** 15672431**SPECIFIC LOCATION:****DIRECTION:** SB**CITY/STATE:** Mount Pleasant, SC**DATE:** Feb 2 2022

	Motorcycles	Cars & Trailer	2 Axle Long	Buses	2 Axle 6 Tire	3 Axle Single	4 Axle Single	<5 Axle Double	5 Axle Double	>6 Axle Double	<6 Axle Multi	6 Axle Multi	>6 Axle Multi	Not Classified	Total
Grand Total	8	8287	1797	41	296	27	0	43	210	17	0	0	1	6	10733
Percent	0.1%	77.2%	16.7%	0.4%	2.8%	0.3%	0%	0.4%	2%	0.2%	0%	0%	0%	0.1%	
ADT 10733															

Comments:

Type of report: Tube Count - Volume Data

LOCATION: I-526 SB Off Ramps to Johnnie Dodds Blvd							QC JOB #: 15672431			
SPECIFIC LOCATION:							DIRECTION: SB			
CITY/STATE: Mount Pleasant, SC							DATE: Feb 2 2022 - Feb 2 2022			
Start Time	Mon	Tue	Wed 2 Feb 22	Thu	Fri	Average Weekday 15-min Traffic	Sat	Sun	Average Week 15-min Traffic	Average Week Profile
12:00 AM			5			5			5	
12:15 AM			3			3			3	
12:30 AM			4			4			4	
12:45 AM			7			7			7	
01:00 AM			3			3			3	
01:15 AM			10			10			10	
01:30 AM			4			4			4	
01:45 AM			2			2			2	
02:00 AM			3			3			3	
02:15 AM			3			3			3	
02:30 AM			2			2			2	
02:45 AM			2			2			2	
03:00 AM			6			6			6	
03:15 AM			3			3			3	
03:30 AM			3			3			3	
03:45 AM			6			6			6	
04:00 AM			5			5			5	
04:15 AM			5			5			5	
04:30 AM			10			10			10	
04:45 AM			23			23			23	
05:00 AM			17			17			17	
05:15 AM			17			17			17	
05:30 AM			45			45			45	
05:45 AM			68			68			68	
Day Total										
% Weekday Average										
% Week Average										
AM Peak 15-min Vol										
PM Peak 15-min Vol										
Comments:										

Report generated on 2/10/2022 7:33 AM

SOURCE: Quality Counts, LLC (<http://www.qualitycounts.net>)

LOCATION: I-526 SB Off Ramps to Johnnie Dodds Blvd							QC JOB #: 15672431			
SPECIFIC LOCATION:							DIRECTION: SB			
CITY/STATE: Mount Pleasant, SC							DATE: Feb 2 2022 - Feb 2 2022			
Start Time	Mon	Tue	Wed 2 Feb 22	Thu	Fri	Average Weekday 15-min Traffic	Sat	Sun	Average Week 15-min Traffic	Average Week Profile
06:00 AM			60			60			60	
06:15 AM			70			70			70	
06:30 AM			103			103			103	
06:45 AM			130			130			130	
07:00 AM			151			151			151	
07:15 AM			198			198			198	
07:30 AM			206			206			206	
07:45 AM			256			256			256	
08:00 AM			308			308			308	
08:15 AM			285			285			285	
08:30 AM			225			225			225	
08:45 AM			200			200			200	
09:00 AM			187			187			187	
09:15 AM			165			165			165	
09:30 AM			171			171			171	
09:45 AM			164			164			164	
10:00 AM			178			178			178	
10:15 AM			166			166			166	
10:30 AM			160			160			160	
10:45 AM			165			165			165	
11:00 AM			168			168			168	
11:15 AM			175			175			175	
11:30 AM			189			189			189	
11:45 AM			197			197			197	
Day Total										
% Weekday Average										
% Week Average										
AM Peak 15-min Vol										
PM Peak 15-min Vol										
Comments:										

LOCATION: I-526 SB Off Ramps to Johnnie Dodds Blvd							QC JOB #: 15672431			
SPECIFIC LOCATION:							DIRECTION: SB			
CITY/STATE: Mount Pleasant, SC							DATE: Feb 2 2022 - Feb 2 2022			
Start Time	Mon	Tue	Wed 2 Feb 22	Thu	Fri	Average Weekday 15-min Traffic	Sat	Sun	Average Week 15-min Traffic	Average Week Profile
12:00 PM			158			158			158	<div></div>
12:15 PM			181			181			181	<div></div>
12:30 PM			165			165			165	<div></div>
12:45 PM			170			170			170	<div></div>
01:00 PM			166			166			166	<div></div>
01:15 PM			153			153			153	<div></div>
01:30 PM			170			170			170	<div></div>
01:45 PM			165			165			165	<div></div>
02:00 PM			140			140			140	<div></div>
02:15 PM			169			169			169	<div></div>
02:30 PM			163			163			163	<div></div>
02:45 PM			164			164			164	<div></div>
03:00 PM			203			203			203	<div></div>
03:15 PM			223			223			223	<div></div>
03:30 PM			197			197			197	<div></div>
03:45 PM			179			179			179	<div></div>
04:00 PM			213			213			213	<div></div>
04:15 PM			231			231			231	<div></div>
04:30 PM			254			254			254	<div></div>
04:45 PM			212			212			212	<div></div>
05:00 PM			273			273			273	<div></div>
05:15 PM			278			278			278	<div></div>
05:30 PM			247			247			247	<div></div>
05:45 PM			226			226			226	<div></div>
Day Total										
% Weekday Average										
% Week Average										
AM Peak 15-min Vol										
PM Peak 15-min Vol										
Comments:										

LOCATION: I-526 SB Off Ramps to Johnnie Dodds Blvd							QC JOB #: 15672431			
SPECIFIC LOCATION:							DIRECTION: SB			
CITY/STATE: Mount Pleasant, SC							DATE: Feb 2 2022 - Feb 2 2022			
Start Time	Mon	Tue	Wed 2 Feb 22	Thu	Fri	Average Weekday 15-min Traffic	Sat	Sun	Average Week 15-min Traffic	Average Week Profile
06:00 PM			219			219			219	
06:15 PM			176			176			176	
06:30 PM			144			144			144	
06:45 PM			112			112			112	
07:00 PM			110			110			110	
07:15 PM			75			75			75	
07:30 PM			63			63			63	
07:45 PM			57			57			57	
08:00 PM			68			68			68	
08:15 PM			76			76			76	
08:30 PM			67			67			67	
08:45 PM			62			62			62	
09:00 PM			50			50			50	
09:15 PM			45			45			45	
09:30 PM			31			31			31	
09:45 PM			17			17			17	
10:00 PM			30			30			30	
10:15 PM			15			15			15	
10:30 PM			15			15			15	
10:45 PM			26			26			26	
11:00 PM			10			10			10	
11:15 PM			11			11			11	
11:30 PM			9			9			9	
11:45 PM			12			12			12	
Day Total			10733			10733			10733	
% Weekday Average			100%							
% Week Average			100%			100%				
AM Peak 15-min Vol			8:00 AM 308			8:00 AM 308			8:00 AM 308	
PM Peak 15-min Vol			5:15 PM 278			5:15 PM 278			5:15 PM 278	
Comments:										

Type of report: Tube Count - Vehicle Classification Data

LOCATION: I-526 SB On-Ramp from WB Hwy 17

QC JOB #: 15672432

SPECIFIC LOCATION:

DIRECTION: SB

CITY/STATE: Charleston, SC

DATE: Feb 2 2022

Start Time	Motorcycles	Cars & Trailer	2 Axle Long	Buses	2 Axle 6 Tire	3 Axle Single	4 Axle Single	<5 Axle Double	5 Axle Double	>6 Axle Double	<6 Axle Multi	6 Axle Multi	>6 Axle Multi	Not Classified	Total
12:00 AM	0	1	0	0	0	0	0	0	0	0	0	0	0	0	1
12:15 AM	0	1	2	0	0	0	0	0	0	0	0	0	0	0	3
12:30 AM	0	1	1	0	0	0	0	0	0	0	0	0	0	0	2
12:45 AM	0	1	0	0	0	0	0	0	0	0	0	0	0	0	1
01:00 AM	0	1	0	0	0	0	0	0	0	0	0	0	0	0	1
01:15 AM	0	0	0	0	0	0	0	0	0	0	0	0	0	0	0
01:30 AM	0	1	0	0	1	0	0	0	0	0	0	0	0	0	2
01:45 AM	0	1	0	0	0	0	0	0	0	0	0	0	0	0	1
02:00 AM	0	1	0	0	0	0	0	0	0	0	0	0	0	0	1
02:15 AM	0	0	0	0	0	0	0	0	0	0	0	0	0	0	0
02:30 AM	0	0	0	0	0	0	0	0	0	0	0	0	0	0	0
02:45 AM	0	0	0	0	1	0	0	0	0	0	0	0	0	0	1
03:00 AM	0	1	0	0	0	0	0	0	0	0	0	0	0	0	1
03:15 AM	0	0	0	0	0	0	0	0	0	0	0	0	0	0	0
03:30 AM	0	0	0	0	0	0	0	0	0	0	0	0	0	0	0
03:45 AM	0	1	0	0	0	1	0	0	0	0	0	0	0	0	2
04:00 AM	0	2	0	0	0	0	0	0	0	0	0	0	0	0	2
04:15 AM	0	1	0	0	0	0	0	0	0	0	0	0	0	0	1
04:30 AM	0	0	0	0	0	0	0	0	0	0	0	0	0	0	0
04:45 AM	0	2	2	0	2	0	0	0	0	0	0	0	0	0	6
05:00 AM	0	1	1	0	0	0	0	0	0	0	0	0	0	0	2
05:15 AM	0	3	1	0	1	0	0	0	0	0	0	0	0	0	5
05:30 AM	0	9	1	1	2	0	0	0	0	0	0	0	0	0	13
05:45 AM	0	7	1	0	1	0	0	0	0	0	0	0	0	0	9
Day Total Percent															
ADT 3397															
AM Peak 15-min Vol															
PM Peak 15-min Vol															

Comments:

Type of report: Tube Count - Vehicle Classification Data

LOCATION: I-526 SB On-Ramp from WB Hwy 17

QC JOB #: 15672432

SPECIFIC LOCATION:

DIRECTION: SB

CITY/STATE: Charleston, SC

DATE: Feb 2 2022

Start Time	Motorcycles	Cars & Trailer	2 Axle Long	Buses	2 Axle 6 Tire	3 Axle Single	4 Axle Single	<5 Axle Double	5 Axle Double	>6 Axle Double	<6 Axle Multi	6 Axle Multi	>6 Axle Multi	Not Classified	Total
06:00 AM	0	5	2	0	1	0	0	0	0	0	0	0	0	0	8
06:15 AM	0	11	0	1	7	0	0	0	0	0	0	0	0	0	19
06:30 AM	0	20	10	1	3	0	0	2	0	0	0	0	0	0	36
06:45 AM	0	29	15	0	6	0	0	1	0	0	0	0	0	0	51
07:00 AM	0	36	14	1	5	0	0	1	0	1	0	0	0	0	58
07:15 AM	0	41	26	0	11	0	0	4	0	0	0	0	0	0	82
07:30 AM	0	51	34	2	21	0	0	0	0	0	0	0	0	1	109
07:45 AM	0	61	23	1	16	0	0	1	0	0	0	0	0	0	102
08:00 AM	0	44	13	1	6	1	0	1	0	0	0	0	0	0	66
08:15 AM	0	43	13	1	9	0	0	2	0	0	0	0	0	0	68
08:30 AM	0	37	18	0	10	0	0	0	0	0	0	0	0	0	65
08:45 AM	0	60	20	0	11	1	0	1	0	0	0	0	0	0	93
09:00 AM	0	25	4	0	8	0	0	0	0	0	0	0	0	0	37
09:15 AM	0	29	21	0	6	0	0	2	0	0	0	0	0	0	58
09:30 AM	0	32	17	1	4	0	0	0	0	0	0	0	0	0	54
09:45 AM	0	34	16	0	4	0	0	1	0	0	0	0	0	0	55
10:00 AM	0	30	15	0	8	0	0	2	0	0	0	0	0	0	55
10:15 AM	0	27	13	0	4	1	0	0	0	0	0	0	0	0	45
10:30 AM	0	24	13	0	4	0	0	0	0	0	0	0	0	0	41
10:45 AM	0	35	17	0	7	0	0	2	0	0	0	0	0	0	61
11:00 AM	0	38	15	0	7	0	0	0	0	0	0	0	0	0	60
11:15 AM	0	31	17	0	8	0	0	1	0	0	0	0	0	0	57
11:30 AM	0	48	14	0	7	0	0	0	0	0	0	0	0	0	69
11:45 AM	0	43	17	0	7	0	0	0	0	0	0	0	0	0	67
Day Total Percent	DATA THAT DRIVES COMMUNITIES														
ADT 3397															
AM Peak 15-min Vol															
PM Peak 15-min Vol															

Comments:

Report generated on 2/10/2022 7:33 AM

SOURCE: Quality Counts, LLC (<http://www.qualitycounts.net>)

LOCATION: I-526 SB On-Ramp from WB Hwy 17

QC JOB #: 15672432

SPECIFIC LOCATION:

DIRECTION: SB

CITY/STATE: Charleston, SC

DATE: Feb 2 2022

Start Time	Motorcycles	Cars & Trailer	2 Axle Long	Buses	2 Axle 6 Tire	3 Axle Single	4 Axle Single	<5 Axle Double	5 Axle Double	>6 Axle Double	<6 Axle Multi	6 Axle Multi	>6 Axle Multi	Not Classified	Total
12:00 PM	0	43	11	0	6	0	0	1	0	0	0	0	0	0	61
12:15 PM	0	41	16	0	9	0	0	1	0	0	0	0	0	0	67
12:30 PM	0	36	13	1	4	0	0	0	0	0	0	0	0	0	54
12:45 PM	0	56	14	0	6	0	0	1	0	0	0	0	0	0	77
01:00 PM	0	34	3	0	8	0	0	1	0	0	0	0	0	0	46
01:15 PM	0	39	13	0	4	0	0	0	0	0	0	0	0	0	56
01:30 PM	0	42	14	0	4	0	0	2	0	0	0	0	0	0	62
01:45 PM	0	45	13	2	5	0	0	1	0	0	0	0	0	0	66
02:00 PM	0	30	8	0	6	0	0	0	0	0	0	0	0	0	44
02:15 PM	0	44	19	0	5	0	0	1	0	0	0	0	0	0	69
02:30 PM	0	28	20	2	4	0	0	1	0	0	0	1	0	0	56
02:45 PM	0	40	18	1	7	0	0	2	0	0	0	0	0	0	68
03:00 PM	0	49	18	0	6	0	0	0	0	0	0	0	0	0	73
03:15 PM	0	35	13	0	7	0	0	0	1	0	0	0	0	0	56
03:30 PM	0	28	13	0	6	0	0	4	0	0	0	0	0	0	51
03:45 PM	0	56	13	0	1	0	0	0	0	0	0	0	0	0	70
04:00 PM	0	44	11	0	2	0	0	0	0	0	0	0	0	0	57
04:15 PM	0	34	12	0	4	0	0	2	0	0	0	0	0	0	52
04:30 PM	0	28	6	0	4	0	0	0	0	0	0	0	0	0	38
04:45 PM	0	36	14	0	3	0	0	0	0	0	0	0	0	0	53
05:00 PM	0	37	14	0	6	0	0	1	0	0	0	0	0	0	58
05:15 PM	0	35	14	0	8	0	0	0	0	0	0	0	0	0	57
05:30 PM	0	38	12	0	5	0	0	0	0	0	0	0	0	0	55
05:45 PM	0	39	11	0	2	0	0	2	0	0	0	0	0	0	54
Day Total Percent															
ADT 3397															
AM Peak 15-min Vol															
PM Peak 15-min Vol															

Comments:

LOCATION: I-526 SB On-Ramp from WB Hwy 17

QC JOB #: 15672432

SPECIFIC LOCATION:

DIRECTION: SB

CITY/STATE: Charleston, SC

DATE: Feb 2 2022

Start Time	Motorcycles	Cars & Trailer	2 Axle Long	Buses	2 Axle 6 Tire	3 Axle Single	4 Axle Single	<5 Axle Double	5 Axle Double	>6 Axle Double	<6 Axle Multi	6 Axle Multi	>6 Axle Multi	Not Classified	Total
06:00 PM	0	43	8	0	7	0	0	2	0	0	0	0	0	0	60
06:15 PM	0	47	15	0	3	0	0	0	1	0	0	0	0	0	66
06:30 PM	0	36	5	0	5	0	0	2	0	0	0	0	0	0	48
06:45 PM	0	28	11	0	2	0	0	0	0	0	0	0	0	0	41
07:00 PM	0	35	9	0	5	0	0	1	0	0	0	0	0	0	50
07:15 PM	0	35	9	0	3	0	0	2	0	0	0	0	0	0	49
07:30 PM	0	15	6	0	2	0	0	0	0	0	0	0	0	0	23
07:45 PM	0	14	5	0	0	0	0	0	0	0	0	0	0	0	19
08:00 PM	0	22	5	0	1	0	0	0	0	0	0	0	0	0	28
08:15 PM	0	15	4	0	1	0	0	0	0	0	0	0	0	0	20
08:30 PM	0	12	6	0	2	0	0	0	1	0	0	0	0	0	21
08:45 PM	0	13	1	0	2	0	0	0	0	0	0	0	0	0	16
09:00 PM	0	8	3	0	0	0	0	0	0	0	0	0	0	0	11
09:15 PM	0	8	3	0	2	0	0	1	0	0	0	0	0	0	14
09:30 PM	0	10	3	0	0	0	0	0	0	0	0	0	0	0	13
09:45 PM	0	7	2	0	0	0	0	0	0	0	0	0	0	0	9
10:00 PM	0	4	6	0	0	0	0	0	0	0	0	0	0	0	10
10:15 PM	0	6	1	0	1	0	0	0	0	0	0	0	0	0	8
10:30 PM	0	3	1	0	0	0	0	0	0	0	0	0	0	0	4
10:45 PM	0	5	2	0	0	0	0	0	0	0	0	0	0	0	7
11:00 PM	0	3	0	0	1	0	0	0	0	0	0	0	0	0	4
11:15 PM	0	2	0	0	0	0	0	0	0	0	0	0	0	0	2
11:30 PM	0	2	1	0	0	0	0	0	0	0	0	0	0	0	3
11:45 PM	0	1	0	0	0	0	0	0	0	0	0	0	0	0	1
Day Total	0	2180	795	16	347	4	0	49	3	1	0	1	0	1	3397
Percent	0%	64.2%	23.4%	0.5%	10.2%	0.1%	0%	1.4%	0.1%	0%	0%	0%	0%	0%	
ADT 3397															
AM Peak 15-min Vol	12:00 AM	7:45 AM	7:30 AM	7:30 AM	7:30 AM	3:45 AM	12:00 AM	7:15 AM	12:00 AM	7:00 AM	12:00 AM	12:00 AM	12:00 AM	7:30 AM	7:30 AM
	0	61	34	2	21	1	0	4	0	1	0	0	0	1	109
PM Peak 15-min Vol	12:00 PM	12:45 PM	2:30 PM	1:45 PM	12:15 PM	12:00 PM	12:00 PM	3:30 PM	3:15 PM	12:00 PM	12:00 PM	2:30 PM	12:00 PM	12:00 PM	12:45 PM
	0	56	20	2	9	0	0	4	1	0	0	1	0	0	77

Comments:

LOCATION: I-526 SB On-Ramp from WB Hwy 17

QC JOB #: 15672432

SPECIFIC LOCATION:

DIRECTION: SB

CITY/STATE: Charleston, SC

DATE: Feb 2 2022

	Motorcycles	Cars & Trailer	2 Axle Long	Buses	2 Axle 6 Tire	3 Axle Single	4 Axle Single	<5 Axle Double	5 Axle Double	>6 Axle Double	<6 Axle Multi	6 Axle Multi	>6 Axle Multi	Not Classified	Total
Grand Total	0	2180	795	16	347	4	0	49	3	1	0	1	0	1	3397
Percent	0%	64.2%	23.4%	0.5%	10.2%	0.1%	0%	1.4%	0.1%	0%	0%	0%	0%	0%	
ADT 3397															

Comments:

Type of report: Tube Count - Volume Data

























LOCATION: I-526 SB On-Ramp from WB Hwy 17							QC JOB #: 15672432			
SPECIFIC LOCATION:							DIRECTION: SB			
CITY/STATE: Charleston, SC							DATE: Feb 2 2022 - Feb 2 2022			
Start Time	Mon	Tue	Wed 2 Feb 22	Thu	Fri	Average Weekday 15-min Traffic	Sat	Sun	Average Week 15-min Traffic	Average Week Profile
12:00 AM			1			1			1	<div></div>
12:15 AM			3			3			3	<div></div>
12:30 AM			2			2			2	<div></div>
12:45 AM			1			1			1	<div></div>
01:00 AM			1			1			1	<div></div>
01:15 AM			0			0			0	<div></div>
01:30 AM			2			2			2	<div></div>
01:45 AM			1			1			1	<div></div>
02:00 AM			1			1			1	<div></div>
02:15 AM			0			0			0	<div></div>
02:30 AM			0			0			0	<div></div>
02:45 AM			1			1			1	<div></div>
03:00 AM			1			1			1	<div></div>
03:15 AM			0			0			0	<div></div>
03:30 AM			0			0			0	<div></div>
03:45 AM			2			2			2	<div></div>
04:00 AM			2			2			2	<div></div>
04:15 AM			1			1			1	<div></div>
04:30 AM			0			0			0	<div></div>
04:45 AM			6			6			6	<div></div>
05:00 AM			2			2			2	<div></div>
05:15 AM			5			5			5	<div></div>
05:30 AM			13			13			13	<div></div>
05:45 AM			9			9			9	<div></div>
Day Total										
% Weekday Average										
% Week Average										
AM Peak 15-min Vol										
PM Peak 15-min Vol										
Comments:										

Report generated on 2/10/2022 7:33 AM

SOURCE: Quality Counts, LLC (<http://www.qualitycounts.net>)

LOCATION: I-526 SB On-Ramp from WB Hwy 17							QC JOB #: 15672432			
SPECIFIC LOCATION:							DIRECTION: SB			
CITY/STATE: Charleston, SC							DATE: Feb 2 2022 - Feb 2 2022			
Start Time	Mon	Tue	Wed 2 Feb 22	Thu	Fri	Average Weekday 15-min Traffic	Sat	Sun	Average Week 15-min Traffic	Average Week Profile
06:00 AM			8			8			8	
06:15 AM			19			19			19	
06:30 AM			36			36			36	
06:45 AM			51			51			51	
07:00 AM			58			58			58	
07:15 AM			82			82			82	
07:30 AM			109			109			109	
07:45 AM			102			102			102	
08:00 AM			66			66			66	
08:15 AM			68			68			68	
08:30 AM			65			65			65	
08:45 AM			93			93			93	
09:00 AM			37			37			37	
09:15 AM			58			58			58	
09:30 AM			54			54			54	
09:45 AM			55			55			55	
10:00 AM			55			55			55	
10:15 AM			45			45			45	
10:30 AM			41			41			41	
10:45 AM			61			61			61	
11:00 AM			60			60			60	
11:15 AM			57			57			57	
11:30 AM			69			69			69	
11:45 AM			67			67			67	
Day Total										
% Weekday Average										
% Week Average										
AM Peak 15-min Vol										
PM Peak 15-min Vol										
Comments:										

LOCATION: I-526 SB On-Ramp from WB Hwy 17							QC JOB #: 15672432			
SPECIFIC LOCATION:							DIRECTION: SB			
CITY/STATE: Charleston, SC							DATE: Feb 2 2022 - Feb 2 2022			
Start Time	Mon	Tue	Wed 2 Feb 22	Thu	Fri	Average Weekday 15-min Traffic	Sat	Sun	Average Week 15-min Traffic	Average Week Profile
12:00 PM			61			61			61	<div></div>
12:15 PM			67			67			67	<div></div>
12:30 PM			54			54			54	<div></div>
12:45 PM			77			77			77	<div></div>
01:00 PM			46			46			46	<div></div>
01:15 PM			56			56			56	<div></div>
01:30 PM			62			62			62	<div></div>
01:45 PM			66			66			66	<div></div>
02:00 PM			44			44			44	<div></div>
02:15 PM			69			69			69	<div></div>
02:30 PM			56			56			56	<div></div>
02:45 PM			68			68			68	<div></div>
03:00 PM			73			73			73	<div></div>
03:15 PM			56			56			56	<div></div>
03:30 PM			51			51			51	<div></div>
03:45 PM			70			70			70	<div></div>
04:00 PM			57			57			57	<div></div>
04:15 PM			52			52			52	<div></div>
04:30 PM			38			38			38	<div></div>
04:45 PM			53			53			53	<div></div>
05:00 PM			58			58			58	<div></div>
05:15 PM			57			57			57	<div></div>
05:30 PM			55			55			55	<div></div>
05:45 PM			54			54			54	<div></div>
Day Total										
% Weekday Average										
% Week Average										
AM Peak 15-min Vol										
PM Peak 15-min Vol										
Comments:										

LOCATION: I-526 SB On-Ramp from WB Hwy 17							QC JOB #: 15672432			
SPECIFIC LOCATION:							DIRECTION: SB			
CITY/STATE: Charleston, SC							DATE: Feb 2 2022 - Feb 2 2022			
Start Time	Mon	Tue	Wed 2 Feb 22	Thu	Fri	Average Weekday 15-min Traffic	Sat	Sun	Average Week 15-min Traffic	Average Week Profile
06:00 PM			60			60			60	
06:15 PM			66			66			66	
06:30 PM			48			48			48	
06:45 PM			41			41			41	
07:00 PM			50			50			50	
07:15 PM			49			49			49	
07:30 PM			23			23			23	
07:45 PM			19			19			19	
08:00 PM			28			28			28	
08:15 PM			20			20			20	
08:30 PM			21			21			21	
08:45 PM			16			16			16	
09:00 PM			11			11			11	
09:15 PM			14			14			14	
09:30 PM			13			13			13	
09:45 PM			9			9			9	
10:00 PM			10			10			10	
10:15 PM			8			8			8	
10:30 PM			4			4			4	
10:45 PM			7			7			7	
11:00 PM			4			4			4	
11:15 PM			2			2			2	
11:30 PM			3			3			3	
11:45 PM			1			1			1	
Day Total			3397			3397			3397	
% Weekday Average			100%							
% Week Average			100%			100%				
AM Peak 15-min Vol			7:30 AM 109			7:30 AM 109			7:30 AM 109	
PM Peak 15-min Vol			12:45 PM 77			12:45 PM 77			12:45 PM 77	
Comments:										

LOCATION: I-526 NB Entry Ramp from Hwy 17 EB

QC JOB #: 15672433

SPECIFIC LOCATION:

DIRECTION: NB

CITY/STATE: Charleston, SC

DATE: Feb 2 2022

Start Time	Motorcycles	Cars & Trailer	2 Axle Long	Buses	2 Axle 6 Tire	3 Axle Single	4 Axle Single	<5 Axle Double	5 Axle Double	>6 Axle Double	<6 Axle Multi	6 Axle Multi	>6 Axle Multi	Not Classified	Total
12:00 AM	0	9	3	0	0	0	0	0	0	0	0	0	0	0	12
12:15 AM	0	3	1	0	0	0	0	0	0	0	0	0	0	0	4
12:30 AM	0	3	0	0	0	0	0	0	0	0	0	0	0	0	3
12:45 AM	0	4	2	0	0	0	0	0	0	0	0	0	0	0	6
01:00 AM	0	0	0	0	0	0	0	0	0	0	0	0	0	0	0
01:15 AM	0	5	0	1	0	0	0	0	0	0	0	0	0	0	6
01:30 AM	0	1	0	0	0	0	0	0	0	0	0	0	0	0	1
01:45 AM	0	3	2	0	0	0	0	1	0	0	0	0	0	0	6
02:00 AM	0	3	0	1	0	0	0	0	0	0	0	0	0	0	4
02:15 AM	0	3	0	0	0	0	0	0	1	0	0	0	0	0	4
02:30 AM	0	2	1	0	0	0	0	0	0	0	0	0	0	0	3
02:45 AM	0	4	0	0	0	0	0	0	0	0	0	0	0	0	4
03:00 AM	0	4	0	0	0	0	0	0	0	0	0	0	0	0	4
03:15 AM	0	1	0	1	0	0	0	0	0	0	0	0	0	0	2
03:30 AM	0	1	1	0	0	0	0	0	0	0	0	0	0	0	2
03:45 AM	0	1	1	0	0	0	0	0	0	0	0	0	0	0	2
04:00 AM	0	2	1	0	0	0	0	0	0	0	0	0	0	0	3
04:15 AM	0	4	1	0	0	0	0	0	0	0	0	0	0	0	5
04:30 AM	0	7	3	0	0	0	0	0	2	0	0	0	0	0	12
04:45 AM	0	7	5	0	1	0	0	0	0	0	0	0	0	0	13
05:00 AM	0	11	4	1	0	0	0	0	3	0	0	0	0	0	19
05:15 AM	0	14	8	0	0	1	0	0	2	0	0	0	0	0	25
05:30 AM	0	19	7	1	1	0	0	0	4	0	0	0	0	0	32
05:45 AM	0	26	7	0	0	0	0	0	5	0	0	0	0	0	38
Day Total Percent															
ADT 9367															
AM Peak 15-min Vol															
PM Peak 15-min Vol															

Comments:

LOCATION: I-526 NB Entry Ramp from Hwy 17 EB**QC JOB #:** 15672433**SPECIFIC LOCATION:****DIRECTION:** NB**CITY/STATE:** Charleston, SC**DATE:** Feb 2 2022

Start Time	Motorcycles	Cars & Trailer	2 Axle Long	Buses	2 Axle 6 Tire	3 Axle Single	4 Axle Single	<5 Axle Double	5 Axle Double	>6 Axle Double	<6 Axle Multi	6 Axle Multi	>6 Axle Multi	Not Classified	Total
06:00 AM	0	38	12	0	4	0	0	0	2	0	0	0	0	0	56
06:15 AM	0	34	14	0	2	1	0	0	2	0	0	0	0	0	53
06:30 AM	0	50	18	0	3	0	0	1	1	0	0	0	0	0	73
06:45 AM	0	69	15	1	1	3	0	1	5	0	0	0	0	0	95
07:00 AM	0	95	25	0	1	0	0	2	3	1	0	0	0	0	127
07:15 AM	0	108	45	1	6	0	0	2	2	0	0	0	0	0	164
07:30 AM	0	155	39	0	6	0	0	1	3	1	0	0	0	0	205
07:45 AM	0	148	37	2	5	0	0	2	3	1	0	0	0	0	198
08:00 AM	1	110	47	2	8	2	0	4	1	1	0	0	0	0	176
08:15 AM	0	120	37	1	7	0	0	3	1	0	0	0	0	0	169
08:30 AM	0	125	35	1	5	2	0	0	0	1	0	0	0	0	169
08:45 AM	0	144	29	0	5	0	0	1	3	0	0	0	0	0	182
09:00 AM	0	118	35	1	8	0	0	1	12	0	0	0	1	0	176
09:15 AM	0	101	42	9	10	4	0	2	15	1	0	0	1	1	186
09:30 AM	0	85	38	3	7	1	0	2	21	1	0	0	2	0	160
09:45 AM	0	91	31	4	4	4	0	2	16	3	0	0	0	0	155
10:00 AM	0	84	25	3	10	0	0	4	13	1	0	0	0	1	141
10:15 AM	1	84	18	3	3	3	0	2	2	0	0	0	0	0	116
10:30 AM	0	94	28	2	4	0	0	0	3	0	0	0	0	0	131
10:45 AM	0	104	23	0	6	1	0	2	4	1	0	0	0	0	141
11:00 AM	0	79	23	1	5	4	0	0	6	0	0	0	0	0	118
11:15 AM	0	73	30	1	6	1	0	6	3	0	0	0	0	0	120
11:30 AM	0	97	26	2	8	0	0	0	2	0	0	0	1	0	136
11:45 AM	0	110	27	0	5	0	0	2	6	0	1	0	0	1	152
Day Total Percent															
ADT 9367															
AM Peak 15-min Vol															
PM Peak 15-min Vol															

Comments:

LOCATION: I-526 NB Entry Ramp from Hwy 17 EB

QC JOB #: 15672433

SPECIFIC LOCATION:

DIRECTION: NB

CITY/STATE: Charleston, SC

DATE: Feb 2 2022

Start Time	Motorcycles	Cars & Trailer	2 Axle Long	Buses	2 Axle 6 Tire	3 Axle Single	4 Axle Single	<5 Axle Double	5 Axle Double	>6 Axle Double	<6 Axle Multi	6 Axle Multi	>6 Axle Multi	Not Classified	Total
12:00 PM	1	111	29	0	5	1	0	2	3	0	0	0	0	0	152
12:15 PM	0	119	26	1	4	0	0	2	2	0	0	0	1	0	155
12:30 PM	0	98	25	0	7	0	0	4	2	1	0	0	0	0	137
12:45 PM	0	119	31	3	6	2	0	1	4	0	0	0	0	0	166
01:00 PM	0	123	31	1	8	1	0	1	7	0	0	0	0	1	173
01:15 PM	0	101	22	1	6	1	0	3	5	0	0	0	0	0	139
01:30 PM	0	114	29	3	4	0	0	3	5	1	0	0	0	0	159
01:45 PM	0	110	32	0	4	0	0	2	2	0	0	0	1	0	151
02:00 PM	0	114	35	0	3	1	0	3	5	0	0	0	0	1	162
02:15 PM	0	122	33	3	4	0	0	2	5	0	0	0	0	0	169
02:30 PM	0	128	32	1	5	4	0	1	3	0	0	0	0	0	174
02:45 PM	0	148	43	1	4	2	0	1	3	1	0	0	0	0	203
03:00 PM	1	107	38	0	7	1	0	2	10	0	1	0	0	0	167
03:15 PM	0	118	31	1	4	2	0	2	5	0	0	0	0	1	164
03:30 PM	0	140	36	2	6	1	0	0	6	2	0	0	2	0	195
03:45 PM	0	119	27	0	3	0	0	2	9	0	0	0	0	1	161
04:00 PM	1	135	28	0	4	1	0	1	6	0	0	0	0	0	176
04:15 PM	0	152	24	1	6	0	0	3	0	1	0	0	0	2	189
04:30 PM	0	109	25	0	4	0	0	1	0	0	0	0	0	0	139
04:45 PM	1	161	33	1	2	0	0	2	0	1	0	1	0	0	202
05:00 PM	0	145	25	0	5	0	0	2	0	1	0	0	0	0	178
05:15 PM	0	193	30	0	5	0	0	2	0	0	0	0	0	0	230
05:30 PM	0	148	30	0	6	0	0	1	0	1	0	1	0	0	187
05:45 PM	0	165	31	0	9	0	0	0	0	0	0	0	0	0	205
Day Total Percent															
ADT 9367															
AM Peak 15-min Vol															
PM Peak 15-min Vol															

Comments:

LOCATION: I-526 NB Entry Ramp from Hwy 17 EB

QC JOB #: 15672433

SPECIFIC LOCATION:

DIRECTION: NB

CITY/STATE: Charleston, SC

DATE: Feb 2 2022

Start Time	Motorcycles	Cars & Trailer	2 Axle Long	Buses	2 Axle 6 Tire	3 Axle Single	4 Axle Single	<5 Axle Double	5 Axle Double	>6 Axle Double	<6 Axle Multi	6 Axle Multi	>6 Axle Multi	Not Classified	Total
06:00 PM	0	156	37	0	7	0	0	1	0	0	0	0	0	0	201
06:15 PM	0	139	25	0	2	0	0	0	0	1	0	0	0	0	167
06:30 PM	0	116	22	0	4	0	0	0	0	0	0	0	0	0	142
06:45 PM	1	78	18	0	4	0	0	0	0	1	0	0	0	0	102
07:00 PM	0	96	7	0	4	0	0	1	1	0	0	0	0	0	109
07:15 PM	0	76	15	0	0	0	0	0	0	0	0	0	0	0	91
07:30 PM	0	90	9	0	5	0	0	0	0	0	0	0	0	0	104
07:45 PM	0	67	12	1	0	0	0	1	0	0	0	0	0	0	81
08:00 PM	0	58	14	0	0	0	0	0	0	0	0	0	0	0	72
08:15 PM	0	69	12	0	0	0	0	0	0	0	0	0	0	0	81
08:30 PM	0	45	5	0	3	0	0	0	0	0	0	0	0	0	53
08:45 PM	1	44	7	0	1	0	0	0	1	0	0	0	0	0	54
09:00 PM	0	40	6	0	0	0	0	0	0	0	0	0	0	0	46
09:15 PM	0	42	8	0	0	0	0	1	0	0	0	0	0	0	51
09:30 PM	0	39	9	1	1	0	0	0	0	0	0	0	0	0	50
09:45 PM	0	39	6	0	1	0	0	0	0	0	0	0	0	0	46
10:00 PM	0	27	4	0	1	0	0	0	0	0	0	0	0	0	32
10:15 PM	0	25	5	0	0	0	0	0	0	0	0	0	0	0	30
10:30 PM	0	25	1	0	0	0	0	0	0	0	0	0	0	0	26
10:45 PM	0	20	3	0	2	0	0	0	0	0	0	0	0	0	25
11:00 PM	0	14	1	0	0	0	0	0	0	0	0	0	0	0	15
11:15 PM	0	15	3	0	1	0	0	1	0	0	0	0	0	0	20
11:30 PM	0	11	2	0	0	0	0	0	0	0	0	0	0	0	13
11:45 PM	0	10	3	1	0	0	0	0	0	0	0	0	0	0	14
Day Total	8	6893	1706	64	288	44	0	89	230	23	2	2	9	9	9367
Percent	0.1%	73.6%	18.2%	0.7%	3.1%	0.5%	0%	1%	2.5%	0.2%	0%	0%	0.1%	0.1%	
ADT 9367															
AM Peak 15-min Vol	8:00 AM	7:30 AM	8:00 AM	9:15 AM	9:15 AM	9:15 AM	12:00 AM	11:15 AM	9:30 AM	9:45 AM	11:45 AM	12:00 AM	9:30 AM	9:15 AM	7:30 AM
	1	155	47	9	10	4	0	6	21	3	1	0	2	1	205
PM Peak 15-min Vol	12:00 PM	5:15 PM	2:45 PM	12:45 PM	5:45 PM	2:30 PM	12:00 PM	12:30 PM	3:00 PM	3:30 PM	3:00 PM	4:45 PM	3:30 PM	4:15 PM	5:15 PM
	1	193	43	3	9	4	0	4	10	2	1	1	2	2	230

Comments:

LOCATION: I-526 NB Entry Ramp from Hwy 17 EB


QC JOB #: 15672433

SPECIFIC LOCATION:

DIRECTION: NB

CITY/STATE: Charleston, SC

DATE: Feb 2 2022

	Motorcycles	Cars & Trailer	2 Axle Long	Buses	2 Axle 6 Tire	3 Axle Single	4 Axle Single	<5 Axle Double	5 Axle Double	>6 Axle Double	<6 Axle Multi	6 Axle Multi	>6 Axle Multi	Not Classified	Total
Grand Total	8	6893	1706	64	288	44	0	89	230	23	2	2	9	9	9367
Percent	0.1%	73.6%	18.2%	0.7%	3.1%	0.5%	0%	1%	2.5%	0.2%	0%	0%	0.1%	0.1%	
ADT 9367															

Comments:

Type of report: Tube Count - Volume Data

LOCATION: I-526 NB Entry Ramp from Hwy 17 EB							QC JOB #: 15672433			
SPECIFIC LOCATION:							DIRECTION: NB			
CITY/STATE: Charleston, SC							DATE: Feb 2 2022 - Feb 2 2022			
Start Time	Mon	Tue	Wed 2 Feb 22	Thu	Fri	Average Weekday 15-min Traffic	Sat	Sun	Average Week 15-min Traffic	Average Week Profile
12:00 AM			12			12			12	
12:15 AM			4			4			4	
12:30 AM			3			3			3	
12:45 AM			6			6			6	
01:00 AM			0			0			0	
01:15 AM			6			6			6	
01:30 AM			1			1			1	
01:45 AM			6			6			6	
02:00 AM			4			4			4	
02:15 AM			4			4			4	
02:30 AM			3			3			3	
02:45 AM			4			4			4	
03:00 AM			4			4			4	
03:15 AM			2			2			2	
03:30 AM			2			2			2	
03:45 AM			2			2			2	
04:00 AM			3			3			3	
04:15 AM			5			5			5	
04:30 AM			12			12			12	
04:45 AM			13			13			13	
05:00 AM			19			19			19	
05:15 AM			25			25			25	
05:30 AM			32			32			32	
05:45 AM			38			38			38	
Day Total										
% Weekday Average										
% Week Average										
AM Peak 15-min Vol										
PM Peak 15-min Vol										
Comments:										

Report generated on 2/10/2022 7:33 AM

SOURCE: Quality Counts, LLC (<http://www.qualitycounts.net>)

LOCATION: I-526 NB Entry Ramp from Hwy 17 EB							QC JOB #: 15672433			
SPECIFIC LOCATION:							DIRECTION: NB			
CITY/STATE: Charleston, SC							DATE: Feb 2 2022 - Feb 2 2022			
Start Time	Mon	Tue	Wed 2 Feb 22	Thu	Fri	Average Weekday 15-min Traffic	Sat	Sun	Average Week 15-min Traffic	Average Week Profile
06:00 AM			56			56			56	<div></div>
06:15 AM			53			53			53	<div></div>
06:30 AM			73			73			73	<div></div>
06:45 AM			95			95			95	<div></div>
07:00 AM			127			127			127	<div></div>
07:15 AM			164			164			164	<div></div>
07:30 AM			205			205			205	<div></div>
07:45 AM			198			198			198	<div></div>
08:00 AM			176			176			176	<div></div>
08:15 AM			169			169			169	<div></div>
08:30 AM			169			169			169	<div></div>
08:45 AM			182			182			182	<div></div>
09:00 AM			176			176			176	<div></div>
09:15 AM			186			186			186	<div></div>
09:30 AM			160			160			160	<div></div>
09:45 AM			155			155			155	<div></div>
10:00 AM			141			141			141	<div></div>
10:15 AM			116			116			116	<div></div>
10:30 AM			131			131			131	<div></div>
10:45 AM			141			141			141	<div></div>
11:00 AM			118			118			118	<div></div>
11:15 AM			120			120			120	<div></div>
11:30 AM			136			136			136	<div></div>
11:45 AM			152			152			152	<div></div>
Day Total										
% Weekday Average										
% Week Average										
AM Peak 15-min Vol										
PM Peak 15-min Vol										
Comments:										

LOCATION: I-526 NB Entry Ramp from Hwy 17 EB							QC JOB #: 15672433			
SPECIFIC LOCATION:							DIRECTION: NB			
CITY/STATE: Charleston, SC							DATE: Feb 2 2022 - Feb 2 2022			
Start Time	Mon	Tue	Wed 2 Feb 22	Thu	Fri	Average Weekday 15-min Traffic	Sat	Sun	Average Week 15-min Traffic	Average Week Profile
12:00 PM			152			152			152	<div></div>
12:15 PM			155			155			155	<div></div>
12:30 PM			137			137			137	<div></div>
12:45 PM			166			166			166	<div></div>
01:00 PM			173			173			173	<div></div>
01:15 PM			139			139			139	<div></div>
01:30 PM			159			159			159	<div></div>
01:45 PM			151			151			151	<div></div>
02:00 PM			162			162			162	<div></div>
02:15 PM			169			169			169	<div></div>
02:30 PM			174			174			174	<div></div>
02:45 PM			203			203			203	<div></div>
03:00 PM			167			167			167	<div></div>
03:15 PM			164			164			164	<div></div>
03:30 PM			195			195			195	<div></div>
03:45 PM			161			161			161	<div></div>
04:00 PM			176			176			176	<div></div>
04:15 PM			189			189			189	<div></div>
04:30 PM			139			139			139	<div></div>
04:45 PM			202			202			202	<div></div>
05:00 PM			178			178			178	<div></div>
05:15 PM			230			230			230	<div></div>
05:30 PM			187			187			187	<div></div>
05:45 PM			205			205			205	<div></div>
Day Total										
% Weekday Average										
% Week Average										
AM Peak 15-min Vol										
PM Peak 15-min Vol										
Comments:										

LOCATION: I-526 NB Entry Ramp from Hwy 17 EB							QC JOB #: 15672433			
SPECIFIC LOCATION:							DIRECTION: NB			
CITY/STATE: Charleston, SC							DATE: Feb 2 2022 - Feb 2 2022			
Start Time	Mon	Tue	Wed 2 Feb 22	Thu	Fri	Average Weekday 15-min Traffic	Sat	Sun	Average Week 15-min Traffic	Average Week Profile
06:00 PM			201			201			201	
06:15 PM			167			167			167	
06:30 PM			142			142			142	
06:45 PM			102			102			102	
07:00 PM			109			109			109	
07:15 PM			91			91			91	
07:30 PM			104			104			104	
07:45 PM			81			81			81	
08:00 PM			72			72			72	
08:15 PM			81			81			81	
08:30 PM			53			53			53	
08:45 PM			54			54			54	
09:00 PM			46			46			46	
09:15 PM			51			51			51	
09:30 PM			50			50			50	
09:45 PM			46			46			46	
10:00 PM			32			32			32	
10:15 PM			30			30			30	
10:30 PM			26			26			26	
10:45 PM			25			25			25	
11:00 PM			15			15			15	
11:15 PM			20			20			20	
11:30 PM			13			13			13	
11:45 PM			14			14			14	
Day Total			9367			9367			9367	
% Weekday Average			100%							
% Week Average			100%			100%				
AM Peak 15-min Vol			7:30 AM 205			7:30 AM 205			7:30 AM 205	
PM Peak 15-min Vol			5:15 PM 230			5:15 PM 230			5:15 PM 230	
Comments:										

Type of report: Tube Count - Vehicle Classification Data

LOCATION: I-526 SB On-Ramp from EB Hwy 17

QC JOB #: 15672434

SPECIFIC LOCATION:

DIRECTION: SB

CITY/STATE: Mount Pleasant, SC

DATE: Feb 2 2022

Start Time	Motorcycles	Cars & Trailer	2 Axle Long	Buses	2 Axle 6 Tire	3 Axle Single	4 Axle Single	<5 Axle Double	5 Axle Double	>6 Axle Double	<6 Axle Multi	6 Axle Multi	>6 Axle Multi	Not Classified	Total
12:00 AM	0	0	0	0	0	0	0	0	0	0	0	0	0	0	0
12:15 AM	0	0	0	0	0	0	0	0	0	0	0	0	0	0	0
12:30 AM	0	0	0	0	0	0	0	0	0	0	0	0	0	0	0
12:45 AM	0	0	0	0	0	0	0	0	0	0	0	0	0	0	0
01:00 AM	0	0	0	0	0	0	0	0	0	0	0	0	0	0	0
01:15 AM	0	0	0	0	0	0	0	0	0	0	0	0	0	0	0
01:30 AM	0	0	0	0	0	0	0	0	0	0	0	0	0	0	0
01:45 AM	0	0	0	0	0	0	0	0	0	0	0	0	0	0	0
02:00 AM	0	0	0	0	0	0	0	0	0	0	0	0	0	0	0
02:15 AM	0	0	0	0	0	0	0	0	0	0	0	0	0	0	0
02:30 AM	0	0	0	0	0	0	0	0	0	0	0	0	0	0	0
02:45 AM	0	0	0	0	0	0	0	0	0	0	0	0	0	0	0
03:00 AM	0	0	0	0	0	0	0	0	0	0	0	0	0	0	0
03:15 AM	0	0	0	0	0	0	0	0	0	0	0	0	0	0	0
03:30 AM	0	0	0	0	0	0	0	0	0	0	0	0	0	0	0
03:45 AM	0	0	0	0	0	0	0	0	0	0	0	0	0	0	0
04:00 AM	0	0	0	0	0	0	0	0	0	0	0	0	0	0	0
04:15 AM	0	0	0	0	0	0	0	0	0	0	0	0	0	0	0
04:30 AM	0	0	0	0	0	0	0	0	0	0	0	0	0	0	0
04:45 AM	0	0	0	0	0	0	0	0	0	0	0	0	0	0	0
05:00 AM	0	0	0	0	0	0	0	0	0	0	0	0	0	0	0
05:15 AM	0	0	0	0	0	0	0	0	0	0	0	0	0	0	0
05:30 AM	0	0	0	0	0	0	0	0	0	0	0	0	0	0	0
05:45 AM	0	0	0	0	0	0	0	0	0	0	0	0	0	0	0
Day Total Percent	DATA THAT DRIVES COMMUNITIES														
ADT 228															
AM Peak 15-min Vol															
PM Peak 15-min Vol															

Comments:

LOCATION: I-526 SB On-Ramp from EB Hwy 17**QC JOB #:** 15672434**SPECIFIC LOCATION:****DIRECTION:** SB**CITY/STATE:** Mount Pleasant, SC**DATE:** Feb 2 2022

Start Time	Motorcycles	Cars & Trailer	2 Axle Long	Buses	2 Axle 6 Tire	3 Axle Single	4 Axle Single	<5 Axle Double	5 Axle Double	>6 Axle Double	<6 Axle Multi	6 Axle Multi	>6 Axle Multi	Not Classified	Total
06:00 AM	0	0	0	0	0	0	0	0	0	0	0	0	0	0	0
06:15 AM	0	0	0	0	0	0	0	0	0	0	0	0	0	0	0
06:30 AM	0	0	0	0	0	0	0	0	0	0	0	0	0	0	0
06:45 AM	0	0	0	0	0	0	0	0	0	0	0	0	0	0	0
07:00 AM	0	2	0	0	0	0	0	0	0	0	0	0	0	0	2
07:15 AM	0	2	2	0	0	0	0	0	0	0	0	0	0	0	4
07:30 AM	0	1	0	0	0	0	0	0	0	0	0	0	0	0	1
07:45 AM	0	0	0	0	1	0	0	0	0	0	0	0	0	0	1
08:00 AM	0	2	2	0	0	0	0	0	0	0	0	0	0	0	4
08:15 AM	0	4	0	0	0	0	0	0	0	0	0	0	0	0	4
08:30 AM	0	0	0	0	0	0	0	0	0	0	0	0	0	0	0
08:45 AM	0	1	1	0	0	0	0	0	0	0	0	0	0	0	2
09:00 AM	0	1	0	0	1	0	0	0	0	0	0	0	0	0	2
09:15 AM	0	3	3	0	0	0	0	0	0	0	0	0	0	0	6
09:30 AM	0	0	0	0	0	0	0	0	0	0	0	0	0	0	0
09:45 AM	0	0	0	0	0	0	0	0	0	0	0	0	0	0	0
10:00 AM	0	6	0	0	1	0	0	0	0	0	0	0	0	0	7
10:15 AM	0	0	0	0	1	0	0	0	0	0	0	0	0	0	1
10:30 AM	0	1	2	0	0	0	0	0	0	0	0	0	0	1	4
10:45 AM	0	2	0	0	0	0	0	0	0	0	0	0	0	0	2
11:00 AM	0	7	0	0	0	0	0	0	0	0	0	0	0	0	7
11:15 AM	0	6	1	0	0	0	0	0	0	0	0	0	0	0	7
11:30 AM	0	4	1	0	0	0	0	0	0	0	0	0	0	0	5
11:45 AM	0	3	3	0	0	0	0	0	0	0	0	0	0	0	6
Day Total Percent	DATA THAT DRIVES COMMUNITIES														
ADT 228															
AM Peak 15-min Vol															
PM Peak 15-min Vol															

Comments:

LOCATION: I-526 SB On-Ramp from EB Hwy 17

QC JOB #: 15672434

SPECIFIC LOCATION:

DIRECTION: SB

CITY/STATE: Mount Pleasant, SC

DATE: Feb 2 2022

Start Time	Motorcycles	Cars & Trailer	2 Axle Long	Buses	2 Axle 6 Tire	3 Axle Single	4 Axle Single	<5 Axle Double	5 Axle Double	>6 Axle Double	<6 Axle Multi	6 Axle Multi	>6 Axle Multi	Not Classified	Total
12:00 PM	0	12	0	0	0	0	0	1	0	0	0	0	0	0	13
12:15 PM	0	4	2	0	0	0	0	0	0	0	0	0	0	0	6
12:30 PM	0	5	3	0	0	0	0	0	0	0	0	0	0	0	8
12:45 PM	0	1	1	0	0	0	0	0	0	0	0	0	0	1	3
01:00 PM	0	6	0	0	0	0	0	0	0	0	0	0	0	0	6
01:15 PM	0	3	1	0	0	0	0	0	0	0	0	0	0	0	4
01:30 PM	0	6	2	0	0	0	0	0	0	0	0	0	0	0	8
01:45 PM	0	5	3	0	1	0	0	0	0	0	0	0	0	0	9
02:00 PM	0	3	4	0	0	0	0	0	0	0	0	0	0	0	7
02:15 PM	0	2	0	0	0	0	0	0	0	0	0	0	0	0	2
02:30 PM	0	4	4	0	0	0	0	0	0	0	0	0	0	0	8
02:45 PM	0	3	0	0	1	0	0	0	0	0	0	0	0	1	5
03:00 PM	0	4	0	0	0	0	0	0	0	0	0	0	0	0	4
03:15 PM	0	6	1	0	0	0	0	0	0	0	0	0	0	0	7
03:30 PM	0	6	5	0	1	0	0	0	0	0	0	0	0	0	12
03:45 PM	0	4	0	0	0	0	0	0	0	0	0	0	0	0	4
04:00 PM	0	4	0	0	0	0	0	0	0	0	0	0	0	0	4
04:15 PM	0	4	2	0	0	0	0	0	0	0	0	0	0	0	6
04:30 PM	0	3	0	1	1	0	0	0	0	0	0	0	0	0	5
04:45 PM	0	2	1	0	1	0	0	0	0	0	0	0	0	0	4
05:00 PM	0	4	1	0	0	0	0	0	0	0	0	0	0	0	5
05:15 PM	0	2	0	0	0	0	0	0	0	0	0	0	0	0	2
05:30 PM	0	4	0	0	0	0	0	0	0	0	0	0	0	0	4
05:45 PM	0	1	1	0	0	0	0	0	0	0	0	0	0	0	2
Day Total Percent	DATA THAT DRIVES COMMUNITIES														
ADT 228															
AM Peak 15-min Vol															
PM Peak 15-min Vol															

Comments:

LOCATION: I-526 SB On-Ramp from EB Hwy 17

QC JOB #: 15672434

SPECIFIC LOCATION:

DIRECTION: SB

CITY/STATE: Mount Pleasant, SC

DATE: Feb 2 2022

Start Time	Motorcycles	Cars & Trailer	2 Axle Long	Buses	2 Axle 6 Tire	3 Axle Single	4 Axle Single	<5 Axle Double	5 Axle Double	>6 Axle Double	<6 Axle Multi	6 Axle Multi	>6 Axle Multi	Not Classified	Total
06:00 PM	0	4	0	0	0	0	0	0	0	0	0	0	0	0	4
06:15 PM	0	0	0	0	0	0	0	0	0	0	0	0	0	0	0
06:30 PM	0	2	0	0	0	0	0	0	0	0	0	0	0	0	2
06:45 PM	0	2	0	0	0	0	0	0	0	0	0	0	0	0	2
07:00 PM	0	0	0	0	0	0	0	0	0	0	0	0	0	0	0
07:15 PM	0	2	0	0	0	0	0	0	0	0	0	0	0	0	2
07:30 PM	0	1	1	0	1	0	0	0	0	0	0	0	0	0	3
07:45 PM	0	2	0	0	0	0	0	0	0	0	0	0	0	0	2
08:00 PM	0	0	0	0	0	0	0	0	0	0	0	0	0	0	0
08:15 PM	0	1	0	0	0	0	0	0	0	0	0	0	0	0	1
08:30 PM	0	0	1	0	0	0	0	0	0	0	0	0	0	0	1
08:45 PM	0	1	0	0	0	0	0	0	0	0	0	0	0	0	1
09:00 PM	0	1	0	0	0	0	0	0	0	0	0	0	0	0	1
09:15 PM	0	1	0	0	0	0	0	0	0	0	0	0	0	0	1
09:30 PM	0	0	0	0	0	0	0	0	0	0	0	0	0	0	0
09:45 PM	0	1	0	0	0	0	0	0	0	0	0	0	0	0	1
10:00 PM	0	1	0	0	0	0	0	0	0	0	0	0	0	0	1
10:15 PM	0	0	0	0	0	0	0	0	0	0	0	0	0	0	0
10:30 PM	0	1	0	0	0	0	0	0	0	0	0	0	0	0	1
10:45 PM	0	0	0	0	0	0	0	0	0	0	0	0	0	0	0
11:00 PM	0	0	0	0	0	0	0	0	0	0	0	0	0	0	0
11:15 PM	0	0	0	0	0	0	0	0	0	0	0	0	0	0	0
11:30 PM	0	1	1	0	0	0	0	0	0	0	0	0	0	0	2
11:45 PM	0	0	0	0	0	0	0	0	0	0	0	0	0	0	0
Day Total	0	164	49	1	10	0	0	1	0	0	0	0	0	3	228
Percent	0%	71.9%	21.5%	0.4%	4.4%	0%	0%	0.4%	0%	0%	0%	0%	0%	1.3%	
ADT 228															
AM Peak 15-min Vol	12:00 AM	11:00 AM	9:15 AM	12:00 AM	7:45 AM	12:00 AM	12:00 AM	12:00 AM	12:00 AM	12:00 AM	12:00 AM	12:00 AM	12:00 AM	10:30 AM	10:00 AM
	0	7	3	0	1	0	0	0	0	0	0	0	0	1	7
PM Peak 15-min Vol	12:00 PM	12:00 PM	3:30 PM	4:30 PM	1:45 PM	12:00 PM	12:00 PM	12:00 PM	12:00 PM	12:00 PM	12:00 PM	12:00 PM	12:00 PM	12:45 PM	12:00 PM
	0	12	5	1	1	0	0	1	0	0	0	0	0	1	13

Comments:

LOCATION: I-526 SB On-Ramp from EB Hwy 17

QC JOB #: 15672434

SPECIFIC LOCATION:

DIRECTION: SB

CITY/STATE: Mount Pleasant, SC

DATE: Feb 2 2022

	Motorcycles	Cars & Trailer	2 Axle Long	Buses	2 Axle 6 Tire	3 Axle Single	4 Axle Single	<5 Axle Double	5 Axle Double	>6 Axle Double	<6 Axle Multi	6 Axle Multi	>6 Axle Multi	Not Classified	Total
Grand Total	0	164	49	1	10	0	0	1	0	0	0	0	0	3	228
Percent	0%	71.9%	21.5%	0.4%	4.4%	0%	0%	0.4%	0%	0%	0%	0%	0%	1.3%	
ADT 228															

Comments:

Type of report: Tube Count - Volume Data

LOCATION: I-526 SB On-Ramp from EB Hwy 17										QC JOB #: 15672434
SPECIFIC LOCATION:										DIRECTION: SB
CITY/STATE: Mount Pleasant, SC										DATE: Feb 2 2022 - Feb 2 2022
Start Time	Mon	Tue	Wed 2 Feb 22	Thu	Fri	Average Weekday 15-min Traffic	Sat	Sun	Average Week 15-min Traffic	Average Week Profile
12:00 AM			0			0			0	
12:15 AM			0			0			0	
12:30 AM			0			0			0	
12:45 AM			0			0			0	
01:00 AM			0			0			0	
01:15 AM			0			0			0	
01:30 AM			0			0			0	
01:45 AM			0			0			0	
02:00 AM			0			0			0	
02:15 AM			0			0			0	
02:30 AM			0			0			0	
02:45 AM			0			0			0	
03:00 AM			0			0			0	
03:15 AM			0			0			0	
03:30 AM			0			0			0	
03:45 AM			0			0			0	
04:00 AM			0			0			0	
04:15 AM			0			0			0	
04:30 AM			0			0			0	
04:45 AM			0			0			0	
05:00 AM			0			0			0	
05:15 AM			0			0			0	
05:30 AM			0			0			0	
05:45 AM			0			0			0	
Day Total										
% Weekday Average										
% Week Average										
AM Peak 15-min Vol										
PM Peak 15-min Vol										
Comments:										

Report generated on 2/10/2022 7:33 AM

SOURCE: Quality Counts, LLC (<http://www.qualitycounts.net>)

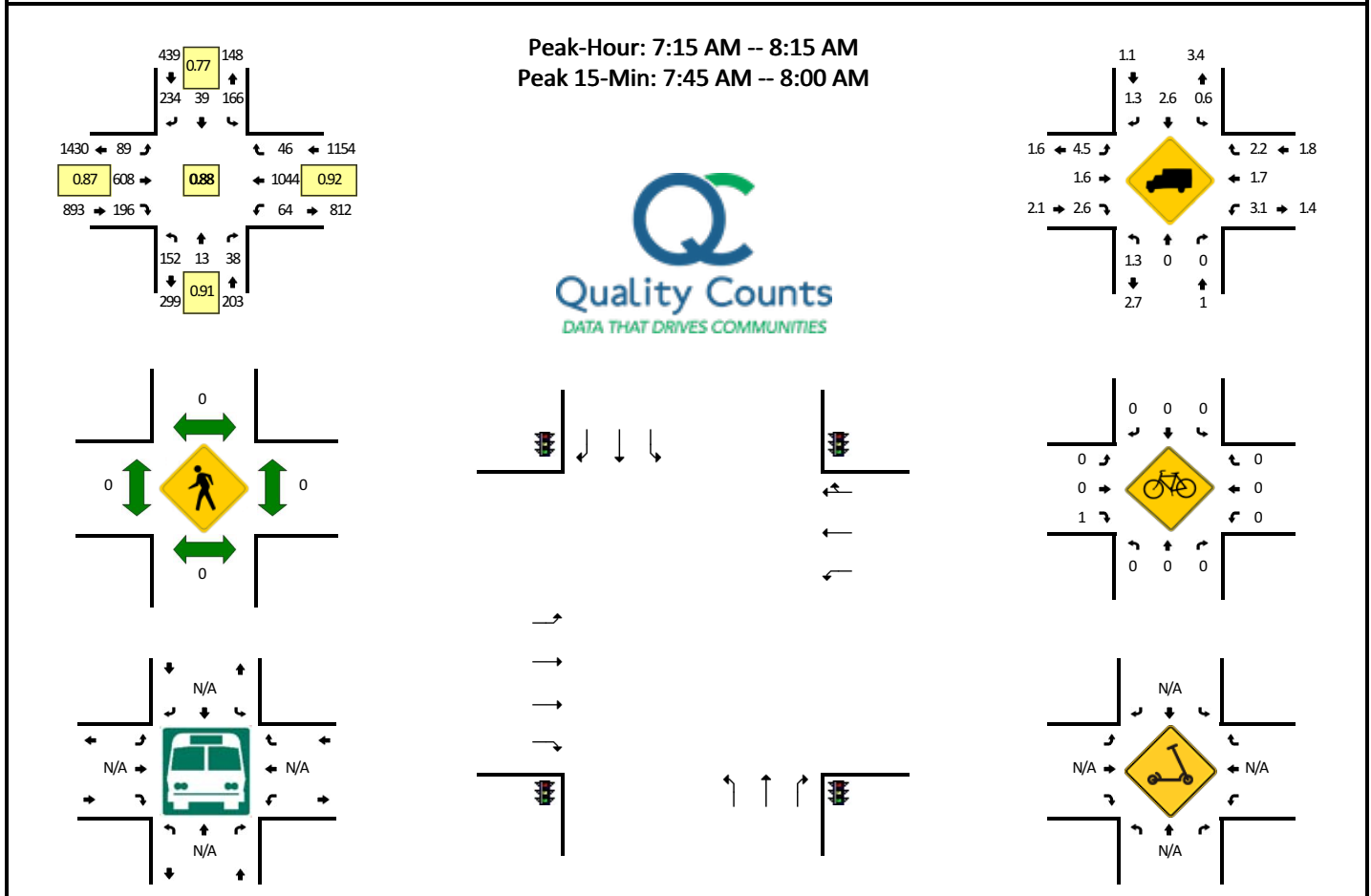
LOCATION: I-526 SB On-Ramp from EB Hwy 17							QC JOB #: 15672434			
SPECIFIC LOCATION:							DIRECTION: SB			
CITY/STATE: Mount Pleasant, SC							DATE: Feb 2 2022 - Feb 2 2022			
Start Time	Mon	Tue	Wed 2 Feb 22	Thu	Fri	Average Weekday 15-min Traffic	Sat	Sun	Average Week 15-min Traffic	Average Week Profile
06:00 AM			0			0			0	
06:15 AM			0			0			0	
06:30 AM			0			0			0	
06:45 AM			0			0			0	
07:00 AM			2			2			2	<div></div>
07:15 AM			4			4			4	<div></div>
07:30 AM			1			1			1	<div></div>
07:45 AM			1			1			1	<div></div>
08:00 AM			4			4			4	<div></div>
08:15 AM			4			4			4	<div></div>
08:30 AM			0			0			0	
08:45 AM			2			2			2	<div></div>
09:00 AM			2			2			2	<div></div>
09:15 AM			6			6			6	<div></div>
09:30 AM			0			0			0	
09:45 AM			0			0			0	
10:00 AM			7			7			7	<div></div>
10:15 AM			1			1			1	<div></div>
10:30 AM			4			4			4	<div></div>
10:45 AM			2			2			2	<div></div>
11:00 AM			7			7			7	<div></div>
11:15 AM			7			7			7	<div></div>
11:30 AM			5			5			5	<div></div>
11:45 AM			6			6			6	<div></div>
Day Total										
% Weekday Average										
% Week Average										
AM Peak 15-min Vol										
PM Peak 15-min Vol										
Comments:										

LOCATION: I-526 SB On-Ramp from EB Hwy 17							QC JOB #: 15672434			
SPECIFIC LOCATION:							DIRECTION: SB			
CITY/STATE: Mount Pleasant, SC							DATE: Feb 2 2022 - Feb 2 2022			
Start Time	Mon	Tue	Wed 2 Feb 22	Thu	Fri	Average Weekday 15-min Traffic	Sat	Sun	Average Week 15-min Traffic	Average Week Profile
12:00 PM			13			13			13	<div></div>
12:15 PM			6			6			6	<div></div>
12:30 PM			8			8			8	<div></div>
12:45 PM			3			3			3	<div></div>
01:00 PM			6			6			6	<div></div>
01:15 PM			4			4			4	<div></div>
01:30 PM			8			8			8	<div></div>
01:45 PM			9			9			9	<div></div>
02:00 PM			7			7			7	<div></div>
02:15 PM			2			2			2	<div></div>
02:30 PM			8			8			8	<div></div>
02:45 PM			5			5			5	<div></div>
03:00 PM			4			4			4	<div></div>
03:15 PM			7			7			7	<div></div>
03:30 PM			12			12			12	<div></div>
03:45 PM			4			4			4	<div></div>
04:00 PM			4			4			4	<div></div>
04:15 PM			6			6			6	<div></div>
04:30 PM			5			5			5	<div></div>
04:45 PM			4			4			4	<div></div>
05:00 PM			5			5			5	<div></div>
05:15 PM			2			2			2	<div></div>
05:30 PM			4			4			4	<div></div>
05:45 PM			2			2			2	<div></div>
Day Total										
% Weekday Average										
% Week Average										
AM Peak 15-min Vol										
PM Peak 15-min Vol										
Comments:										

LOCATION: I-526 SB On-Ramp from EB Hwy 17							QC JOB #: 15672434			
SPECIFIC LOCATION:							DIRECTION: SB			
CITY/STATE: Mount Pleasant, SC							DATE: Feb 2 2022 - Feb 2 2022			
Start Time	Mon	Tue	Wed 2 Feb 22	Thu	Fri	Average Weekday 15-min Traffic	Sat	Sun	Average Week 15-min Traffic	Average Week Profile
06:00 PM			4			4			4	<div></div>
06:15 PM			0			0			0	
06:30 PM			2			2			2	<div></div>
06:45 PM			2			2			2	<div></div>
07:00 PM			0			0			0	
07:15 PM			2			2			2	<div></div>
07:30 PM			3			3			3	<div></div>
07:45 PM			2			2			2	<div></div>
08:00 PM			0			0			0	
08:15 PM			1			1			1	<div></div>
08:30 PM			1			1			1	<div></div>
08:45 PM			1			1			1	<div></div>
09:00 PM			1			1			1	<div></div>
09:15 PM			1			1			1	<div></div>
09:30 PM			0			0			0	
09:45 PM			1			1			1	<div></div>
10:00 PM			1			1			1	<div></div>
10:15 PM			0			0			0	
10:30 PM			1			1			1	<div></div>
10:45 PM			0			0			0	
11:00 PM			0			0			0	
11:15 PM			0			0			0	
11:30 PM			2			2			2	<div></div>
11:45 PM			0			0			0	
Day Total			228			228			228	
% Weekday Average			100%							
% Week Average			100%			100%				
AM Peak 15-min Vol			10:00 AM 7			10:00 AM 7			10:00 AM 7	
PM Peak 15-min Vol			12:00 PM 13			12:00 PM 13			12:00 PM 13	
Comments:										

LOCATION: Belle Point Dr -- Long Point Rd
CITY/STATE: Mount Pleasant, SC

QC JOB #: 15672401
DATE: Wed, Feb 2 2022

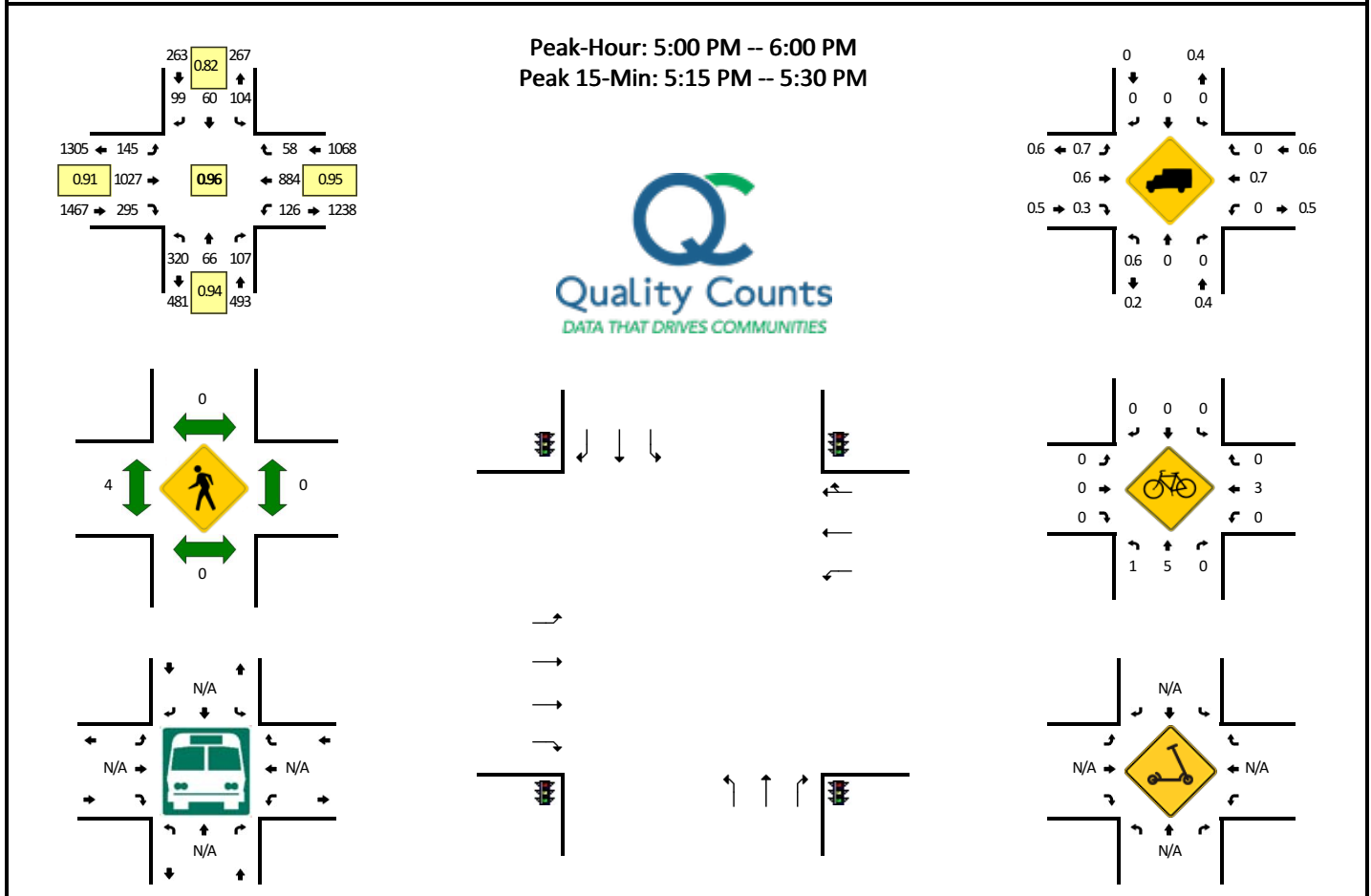


15-Min Count Period Beginning At	Belle Point Dr (Northbound)				Belle Point Dr (Southbound)				Long Point Rd (Eastbound)				Long Point Rd (Westbound)				Total	Hourly Totals
	Left	Thru	Right	U	Left	Thru	Right	U	Left	Thru	Right	U	Left	Thru	Right	U		
7:00 AM	32	3	5	0	25	11	46	0	21	163	22	0	14	208	5	0	555	
7:15 AM	39	2	15	0	21	10	60	0	20	143	36	0	18	253	13	0	630	
7:30 AM	43	3	6	0	36	8	49	0	31	172	49	0	9	275	10	0	691	
7:45 AM	38	4	6	0	51	11	80	0	25	164	68	0	17	287	10	0	761	2637
8:00 AM	32	4	11	0	58	10	45	0	13	129	43	0	20	229	13	0	607	2689
8:15 AM	37	11	12	0	44	11	26	0	13	118	39	0	17	236	15	0	579	2638
8:30 AM	47	13	8	0	13	14	21	0	13	103	32	0	14	240	17	0	535	2482
8:45 AM	46	3	9	0	17	11	20	0	26	150	37	0	13	229	11	0	572	2293
Peak 15-Min Flowrates	Northbound				Southbound				Eastbound				Westbound				Total	
	Left	Thru	Right	U	Left	Thru	Right	U	Left	Thru	Right	U	Left	Thru	Right	U		
All Vehicles	152	16	24	0	204	44	320	0	100	656	272	0	68	1148	40	0	3044	
Heavy Trucks	8	0	0		4	0	4		8	4	4		4	12	0		48	
Buses																		
Pedestrians	0	0	0		0	0	0		0	0	4		0	0	0		0	
Bicycles	0	0	0		0	0	0		0	0	4		0	0	0		4	
Scoters																		

Comments:

LOCATION: Belle Point Dr -- Long Point Rd
CITY/STATE: Mount Pleasant, SC

QC JOB #: 15672402
DATE: Wed, Feb 2 2022

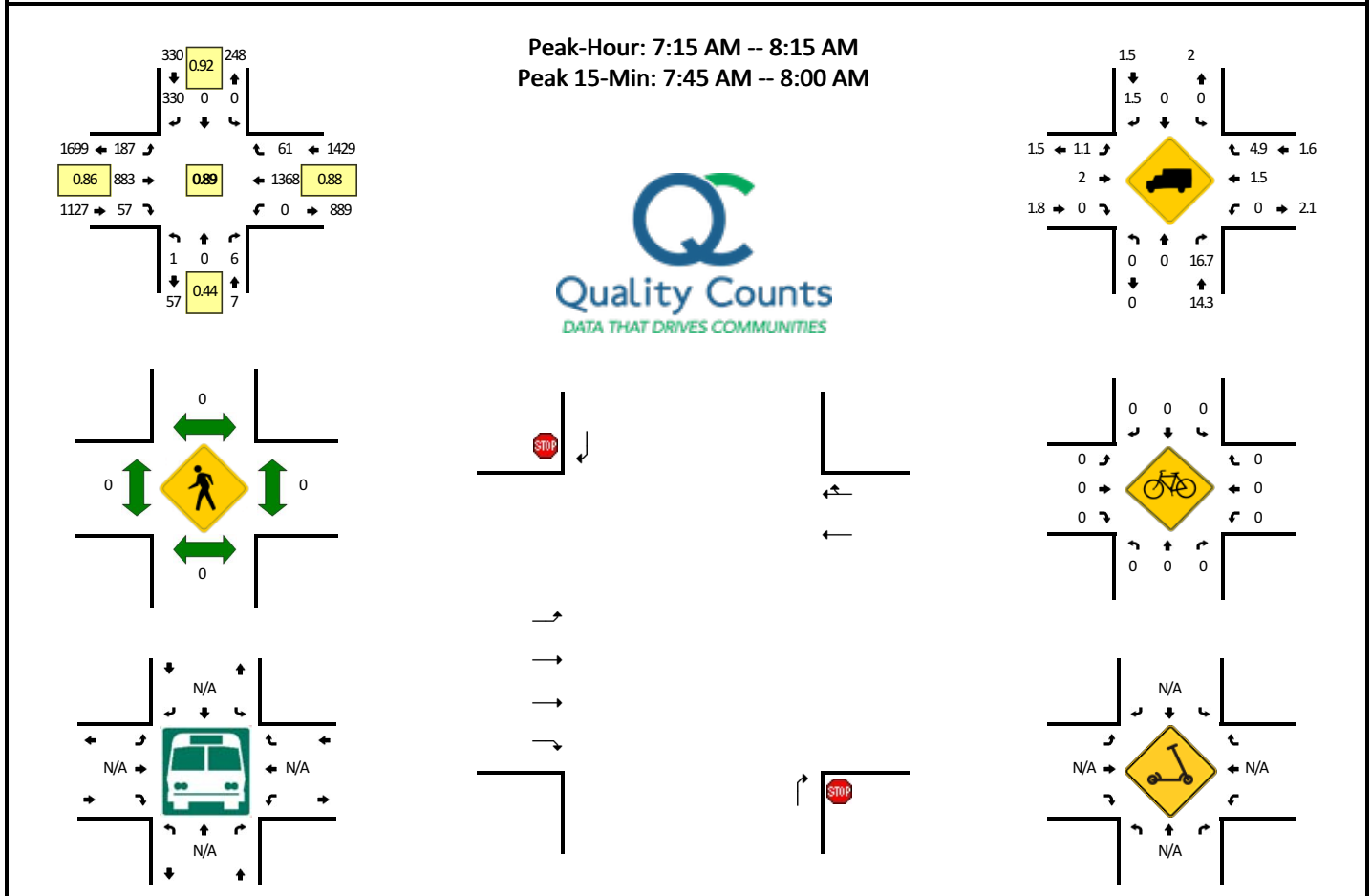


15-Min Count Period Beginning At	Belle Point Dr (Northbound)				Belle Point Dr (Southbound)				Long Point Rd (Eastbound)				Long Point Rd (Westbound)				Total	Hourly Totals
	Left	Thru	Right	U	Left	Thru	Right	U	Left	Thru	Right	U	Left	Thru	Right	U		
4:00 PM	66	13	31	0	17	11	27	0	28	211	60	0	36	240	8	0	748	
4:15 PM	74	15	24	0	29	14	20	0	20	214	67	0	33	257	6	0	773	
4:30 PM	68	16	23	0	27	16	24	0	26	223	56	0	28	245	9	0	761	
4:45 PM	68	22	28	0	17	16	23	0	27	266	59	0	29	215	4	0	774	3056
5:00 PM	83	14	16	0	24	22	34	0	22	221	61	2	34	239	9	0	781	3089
5:15 PM	82	16	33	0	30	14	22	0	47	269	86	0	26	216	14	0	855	3171
5:30 PM	84	19	27	0	19	8	19	0	42	286	77	0	37	210	13	0	841	3251
5:45 PM	71	17	31	0	31	16	24	0	32	251	71	0	29	219	22	0	814	3291
Peak 15-Min Flowrates	Northbound				Southbound				Eastbound				Westbound				Total	
	Left	Thru	Right	U	Left	Thru	Right	U	Left	Thru	Right	U	Left	Thru	Right	U		
All Vehicles	328	64	132	0	120	56	88	0	188	1076	344	0	104	864	56	0	3420	
Heavy Trucks	0	0	0	0	0	0	0	0	0	16	0	0	0	8	0	0	24	
Buses																		
Pedestrians	0	0	0	0	0	0	0	0	8	0	0	0	0	0	0	0	8	
Bicycles	0	8	0	0	0	0	0	0	0	0	0	0	0	0	0	0	8	
Scoters																		

Comments:

LOCATION: Belle Hall Pkwy -- Long Point Rd
CITY/STATE: Mount Pleasant, SC

QC JOB #: 15672403
DATE: Wed, Feb 2 2022

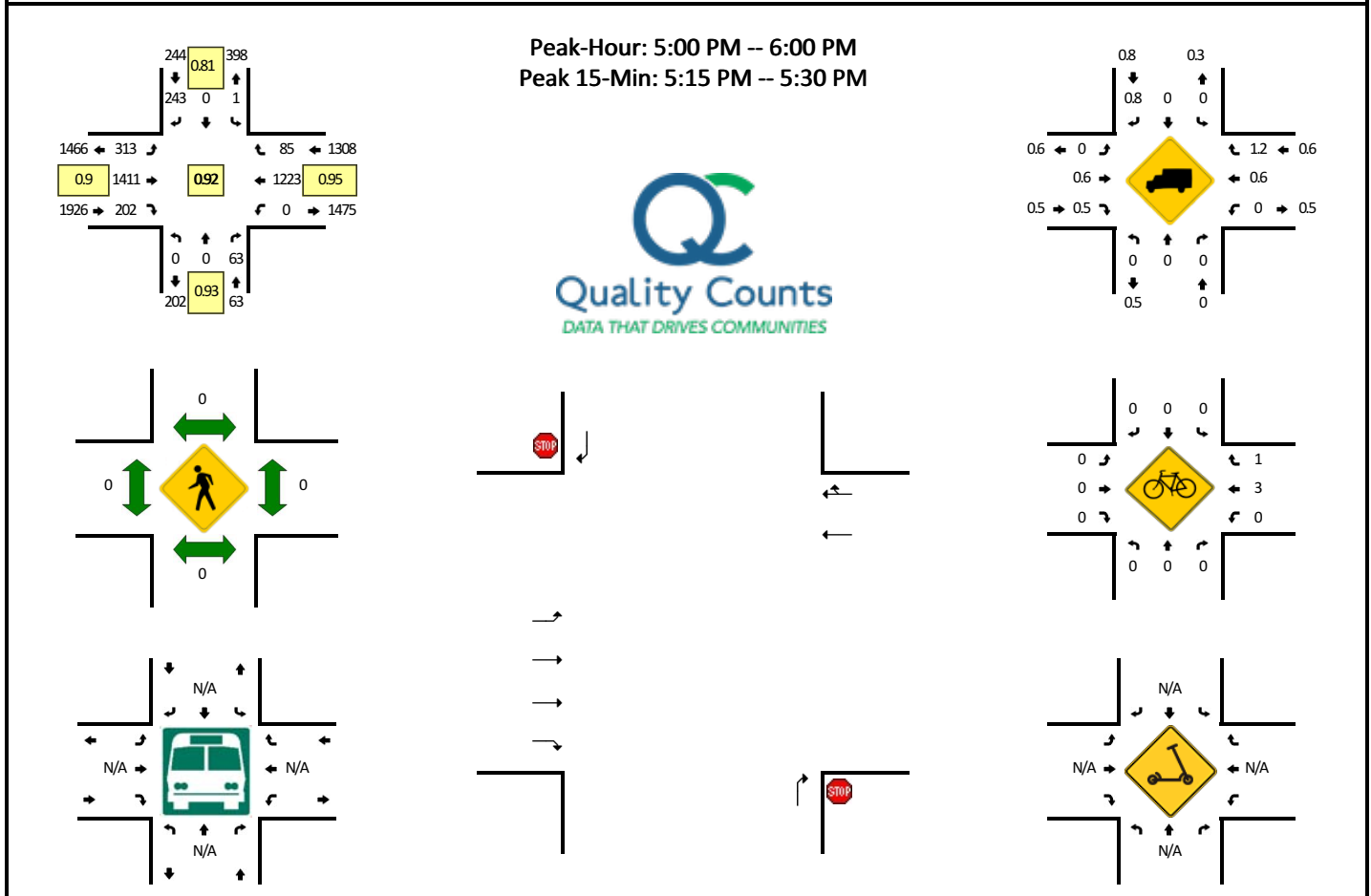


15-Min Count Period Beginning At	Belle Hall Pkwy (Northbound)				Belle Hall Pkwy (Southbound)				Long Point Rd (Eastbound)				Long Point Rd (Westbound)				Total	Hourly Totals
	Left	Thru	Right	U	Left	Thru	Right	U	Left	Thru	Right	U	Left	Thru	Right	U		
7:00 AM	0	0	1	0	0	0	61	0	24	211	6	0	0	278	10	0	591	
7:15 AM	1	0	1	0	0	0	84	0	26	191	15	0	0	332	13	0	663	
7:30 AM	0	0	0	0	0	0	75	0	37	256	11	0	0	359	12	0	750	
7:45 AM	0	0	1	0	0	0	81	0	59	256	12	0	0	391	17	0	817	2821
8:00 AM	0	0	4	0	0	0	90	0	65	180	19	0	0	286	19	0	663	2893
8:15 AM	0	0	2	0	1	0	68	0	60	175	20	0	0	267	34	0	627	2857
8:30 AM	0	0	3	0	0	0	70	0	51	141	19	0	0	289	20	0	593	2700
8:45 AM	0	0	4	0	1	0	89	0	53	207	21	0	0	267	25	0	667	2550
Peak 15-Min Flowrates	Northbound				Southbound				Eastbound				Westbound				Total	
	Left	Thru	Right	U	Left	Thru	Right	U	Left	Thru	Right	U	Left	Thru	Right	U		
All Vehicles	0	0	4	0	0	0	324	0	236	1024	48	0	0	1564	68	0	3268	
Heavy Trucks	0	0	0	0	0	0	8	0	0	16	0	0	0	24	4	0	52	
Buses																		
Pedestrians		0				0				0				0			0	
Bicycles	0	0	0		0	0	0		0	0	0		0	0	0		0	
Scoters																		

Comments:

LOCATION: Belle Hall Pkwy -- Long Point Rd
CITY/STATE: Mount Pleasant, SC

QC JOB #: 15672404
DATE: Wed, Feb 2 2022




15-Min Count Period Beginning At	Belle Hall Pkwy (Northbound)				Belle Hall Pkwy (Southbound)				Long Point Rd (Eastbound)				Long Point Rd (Westbound)				Total	Hourly Totals
	Left	Thru	Right	U	Left	Thru	Right	U	Left	Thru	Right	U	Left	Thru	Right	U		
4:00 PM	0	0	9	0	0	0	60	0	67	297	44	0	0	310	27	0	814	
4:15 PM	0	0	8	0	0	0	66	0	59	297	48	0	0	326	18	0	822	
4:30 PM	0	0	8	0	0	0	59	0	70	302	42	0	0	320	15	1	817	
4:45 PM	0	0	12	0	0	0	74	0	61	335	50	0	0	291	15	0	838	3291
5:00 PM	0	0	15	0	1	0	60	0	76	298	43	0	0	330	16	0	839	3316
5:15 PM	0	0	17	0	0	0	75	0	88	387	58	0	0	313	21	0	959	3453
5:30 PM	0	0	16	0	0	0	62	0	80	386	49	0	0	284	26	0	903	3539
5:45 PM	0	0	15	0	0	0	46	0	69	340	52	0	0	296	22	0	840	3541
Peak 15-Min Flowrates	Northbound				Southbound				Eastbound				Westbound				Total	
	Left	Thru	Right	U	Left	Thru	Right	U	Left	Thru	Right	U	Left	Thru	Right	U		
All Vehicles	0	0	68	0	0	0	300	0	352	1548	232	0	0	1252	84	0	3836	
Heavy Trucks	0	0	0	0	0	0	4	0	0	16	4	0	0	8	0	0	32	
Buses																		
Pedestrians		0				0				0				0			0	
Bicycles	0	0	0		0	0	0		0	0	0		0	4	0		4	
Scooters																		

Comments:

LOCATION: I-526 NB Ramps -- Long Point Rd
CITY/STATE: Mount Pleasant, SC

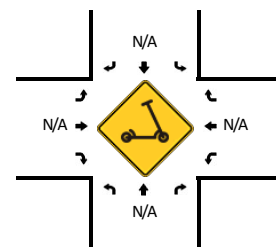
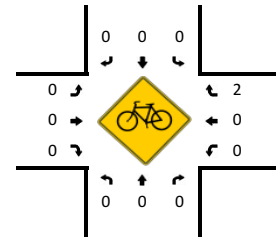
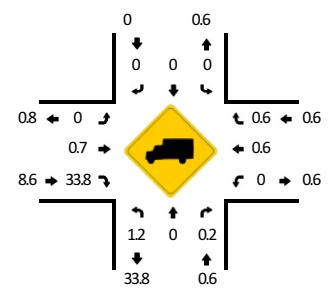
QC JOB #: 15672405
DATE: Wed, Feb 2 2022



15-Min Count Period Beginning At	I-526 NB Ramps (Northbound)				I-526 NB Ramps (Southbound)				Long Point Rd (Eastbound)				Long Point Rd (Westbound)				Total	Hourly Totals
	Left	Thru	Right	U	Left	Thru	Right	U	Left	Thru	Right	U	Left	Thru	Right	U		
7:00 AM	55	0	54	0	0	0	0	0	0	190	100	0	0	139	200	0	738	
7:15 AM	52	0	84	0	0	0	0	0	0	145	89	0	0	201	217	0	788	
7:30 AM	68	0	98	0	0	0	0	0	0	208	105	0	0	181	252	0	912	
7:45 AM	76	0	120	0	0	0	0	0	0	205	116	0	0	219	253	0	989	3427
8:00 AM	85	0	99	0	0	0	0	0	0	166	96	0	0	187	189	0	822	3511
8:15 AM	65	0	96	0	0	0	0	0	0	160	95	0	0	152	184	0	752	3475
8:30 AM	78	0	85	0	0	0	0	0	0	124	87	0	0	166	191	1	732	3295
8:45 AM	94	0	115	0	0	0	0	0	0	167	99	0	0	160	188	2	825	3131
Peak 15-Min Flowrates	Northbound				Southbound				Eastbound				Westbound				Total	
	Left	Thru	Right	U	Left	Thru	Right	U	Left	Thru	Right	U	Left	Thru	Right	U		
All Vehicles	304	0	480	0	0	0	0	0	0	820	464	0	0	876	1012	0	3956	
Heavy Trucks	16	0	4	0	0	0	0	0	0	12	276	0	0	20	12	0	340	
Buses																		
Pedestrians	0	0	0	0	0	0	0	0	0	0	0	0	0	0	0	0	0	
Bicycles	0	0	0	0	0	0	0	0	0	0	0	0	0	0	0	0	0	
Scooters																		

Comments:

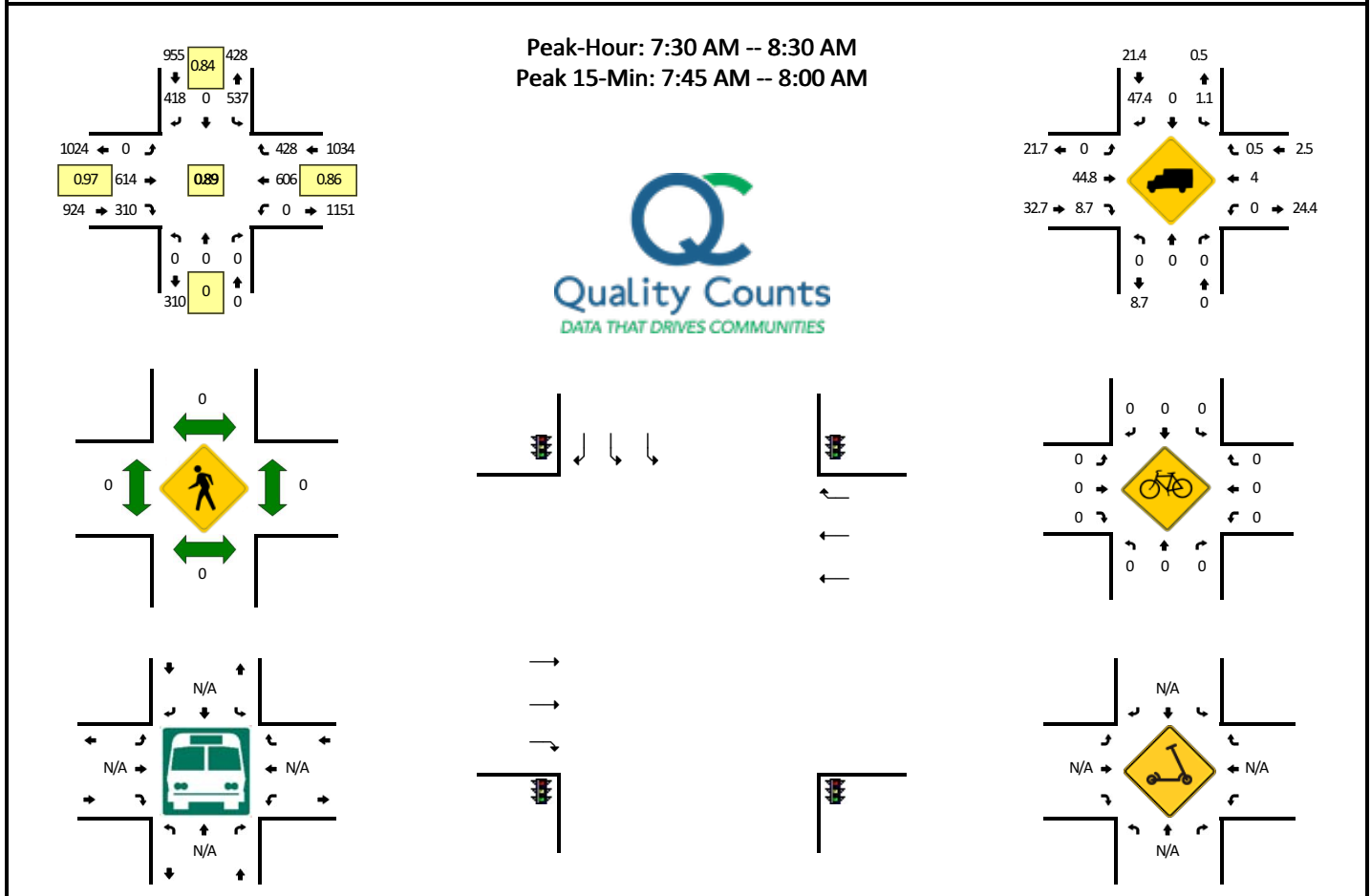
QC JOB #: 15672406
DATE: Wed, Feb 2 2022



Comments:

LOCATION: I-526 SB Ramps -- Long Point Rd
CITY/STATE: Mount Pleasant, SC

QC JOB #: 15672407
DATE: Wed, Feb 2 2022




15-Min Count Period Beginning At	I-526 SB Ramps (Northbound)				I-526 SB Ramps (Southbound)				Long Point Rd (Eastbound)				Long Point Rd (Westbound)				Total	Hourly Totals
	Left	Thru	Right	U	Left	Thru	Right	U	Left	Thru	Right	U	Left	Thru	Right	U		
7:00 AM	0	0	0	0	97	0	103	0	0	194	47	0	0	114	80	0	635	
7:15 AM	0	0	0	0	117	0	95	0	0	113	57	0	0	149	108	0	639	
7:30 AM	0	0	0	0	162	0	108	0	0	156	71	0	0	136	105	0	738	
7:45 AM	0	0	0	0	163	0	120	0	0	155	79	0	0	173	126	0	816	2828
8:00 AM	0	0	0	0	113	0	109	0	0	155	70	0	0	167	105	0	719	2912
8:15 AM	0	0	0	0	99	0	81	0	0	148	90	0	0	130	92	0	640	2913
8:30 AM	0	0	0	0	76	1	96	0	0	132	53	0	0	154	86	0	598	2773
8:45 AM	0	0	0	0	116	0	74	0	0	151	73	0	0	168	89	0	671	2628
Peak 15-Min Flowrates	Northbound				Southbound				Eastbound				Westbound				Total	
	Left	Thru	Right	U	Left	Thru	Right	U	Left	Thru	Right	U	Left	Thru	Right	U		
All Vehicles	0	0	0	0	652	0	480	0	0	620	316	0	0	692	504	0	3264	
Heavy Trucks	0	0	0	0	0	0	220	0	0	268	24	0	0	36	0	0	548	
Buses	0	0	0	0	0	0	0	0	0	0	0	0	0	0	0	0	0	
Pedestrians	0	0	0	0	0	0	0	0	0	0	0	0	0	0	0	0	0	
Bicycles	0	0	0	0	0	0	0	0	0	0	0	0	0	0	0	0	0	
Scooters	0	0	0	0	0	0	0	0	0	0	0	0	0	0	0	0	0	

Comments:

LOCATION: I-526 SB Ramps -- Long Point Rd
CITY/STATE: Mount Pleasant, SC

QC JOB #: 15672408
DATE: Wed, Feb 2 2022

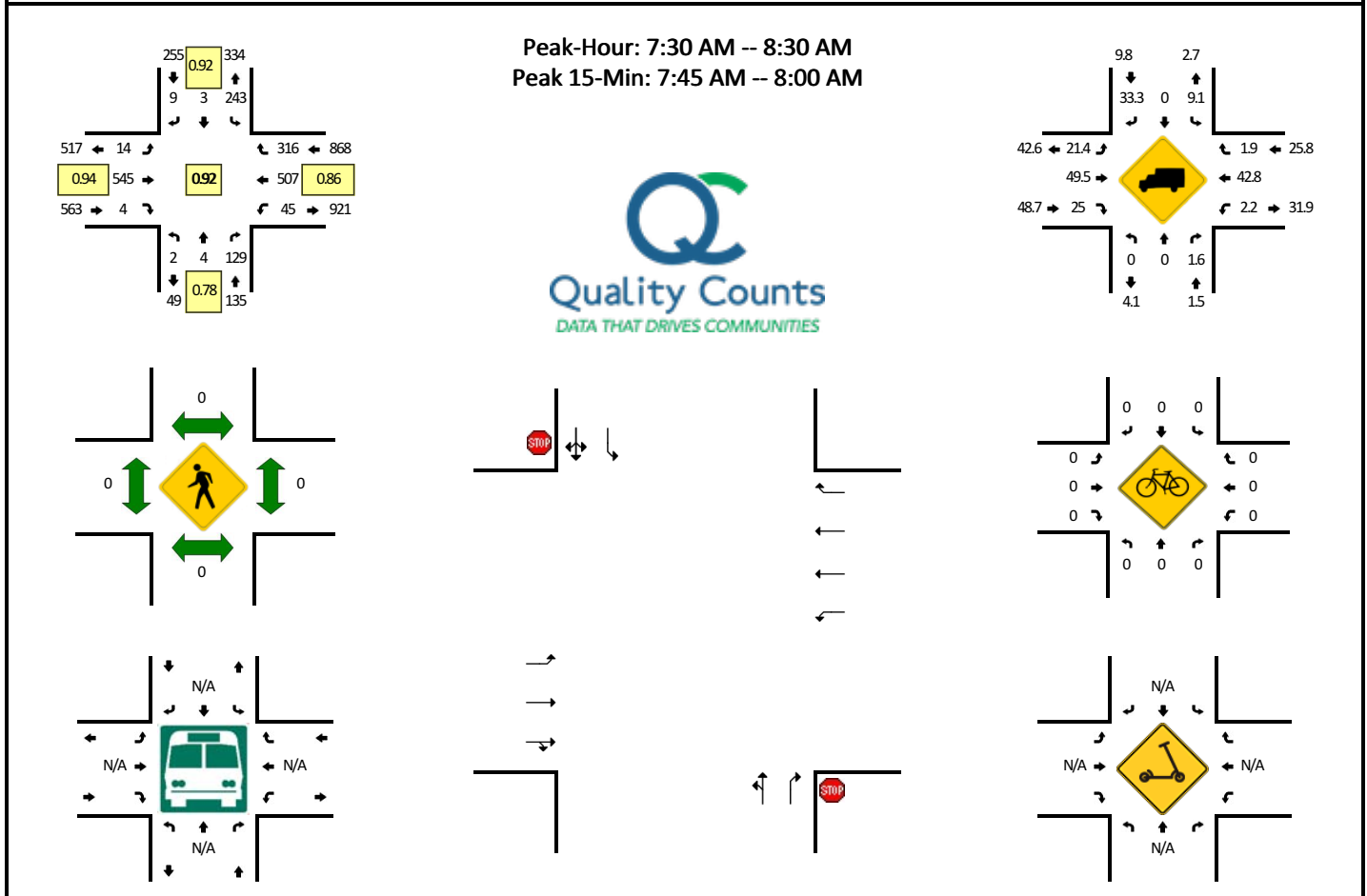


15-Min Count Period Beginning At	I-526 SB Ramps (Northbound)				I-526 SB Ramps (Southbound)				Long Point Rd (Eastbound)				Long Point Rd (Westbound)				Total	Hourly Totals
	Left	Thru	Right	U	Left	Thru	Right	U	Left	Thru	Right	U	Left	Thru	Right	U		
4:00 PM	0	0	0	0	197	0	71	0	0	207	88	0	2	171	100	0	836	
4:15 PM	0	0	0	0	177	1	72	0	0	203	111	0	0	174	113	0	851	
4:30 PM	0	0	0	0	204	0	66	0	0	234	113	0	1	147	119	0	884	
4:45 PM	0	0	0	0	210	0	51	0	0	213	102	0	1	151	107	0	835	3406
5:00 PM	0	0	0	0	219	0	49	0	0	190	119	0	0	177	111	0	865	3435
5:15 PM	0	0	0	0	251	0	62	0	0	204	122	0	0	199	117	0	955	3539
5:30 PM	0	0	0	0	249	0	57	0	0	213	126	0	0	145	112	0	902	3557
5:45 PM	0	0	0	0	219	1	58	0	0	201	128	0	0	155	97	0	859	3581
Peak 15-Min Flowrates	Northbound				Southbound				Eastbound				Westbound				Total	
	Left	Thru	Right	U	Left	Thru	Right	U	Left	Thru	Right	U	Left	Thru	Right	U		
All Vehicles	0	0	0	0	1004	0	248	0	0	816	488	0	0	796	468	0	3820	
Heavy Trucks	0	0	0	0	8	0	28	0	0	88	8	0	0	8	0	0	140	
Buses																		
Pedestrians	0	0	0	0	0	0	0	0	0	0	0	0	0	0	0	0	0	
Bicycles	0	0	0	0	0	0	0	0	0	0	0	0	0	0	0	0	0	
Scoters																		

Comments:

LOCATION: Wando Park Blvd/Hobcaw Bluff Dr -- Long Point Rd
CITY/STATE: Mount Pleasant, SC

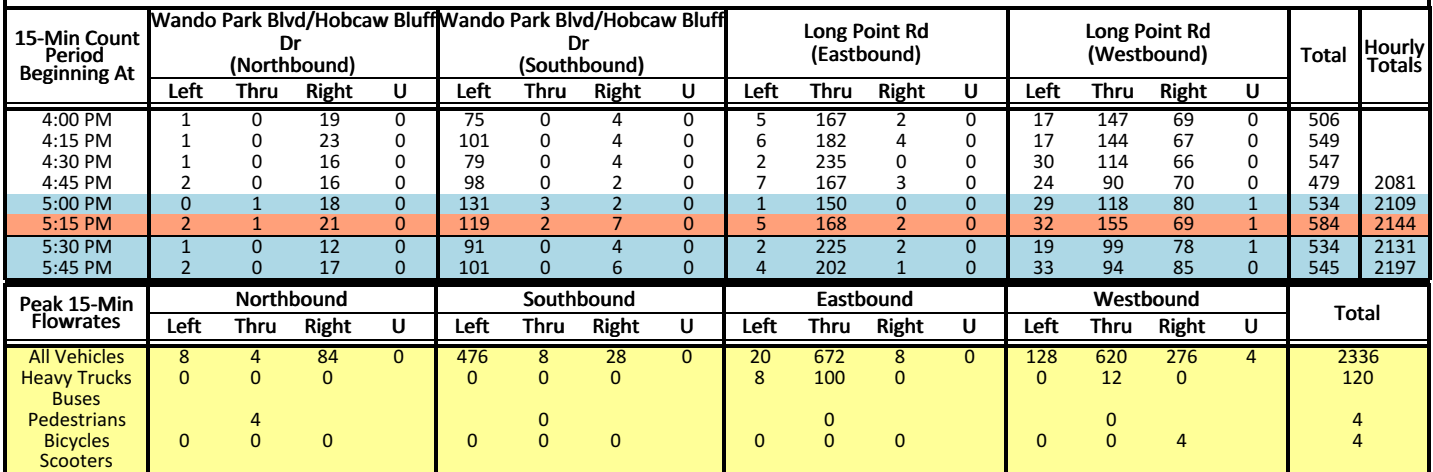
QC JOB #: 15672409
DATE: Wed, Feb 2 2022



15-Min Count Period Beginning At	Wando Park Blvd/Hobcaw Bluff Dr (Northbound)				Wando Park Blvd/Hobcaw Bluff Dr (Southbound)				Long Point Rd (Eastbound)				Long Point Rd (Westbound)				Total	Hourly Totals
	Left	Thru	Right	U	Left	Thru	Right	U	Left	Thru	Right	U	Left	Thru	Right	U		
7:00 AM	0	0	23	0	56	0	3	0	6	149	1	0	7	141	48	0	434	
7:15 AM	2	0	20	0	50	0	5	0	2	112	3	0	14	148	65	0	421	
7:30 AM	0	2	40	1	61	1	2	0	2	136	1	0	9	118	73	1	447	
7:45 AM	1	2	30	0	64	1	4	0	3	141	0	0	10	152	89	0	497	1799
8:00 AM	0	0	26	0	64	1	0	0	3	127	1	0	16	133	84	0	455	1820
8:15 AM	0	0	33	0	54	0	3	0	6	141	2	0	6	104	70	3	422	1821
8:30 AM	2	0	18	0	33	0	2	0	1	124	0	0	13	120	73	1	387	1761
8:45 AM	1	1	19	0	48	0	5	0	2	147	1	0	7	128	88	0	447	1711
Peak 15-Min Flowrates	Northbound				Southbound				Eastbound				Westbound				Total	
	Left	Thru	Right	U	Left	Thru	Right	U	Left	Thru	Right	U	Left	Thru	Right	U		
All Vehicles	4	8	120	0	256	4	16	0	12	564	0	0	40	608	356	0	1988	
Heavy Trucks	0	0	4		24	0	8		4	248	0		4	248	16		556	
Buses																		
Pedestrians		0				0				0				0			0	
Bicycles	0	0	0		0	0	0		0	0	0		0	0	0		0	
Scooters																		

Comments:

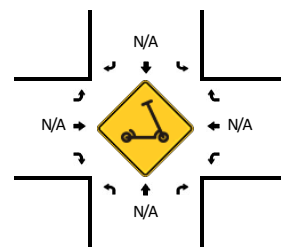
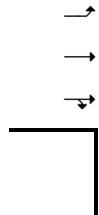
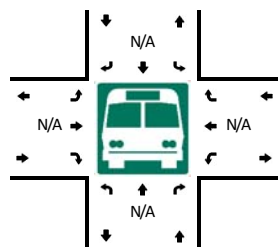
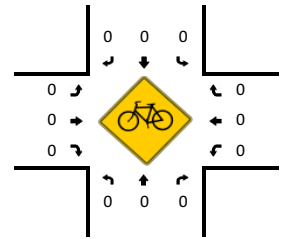
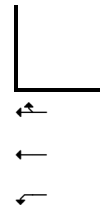
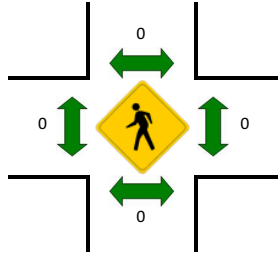
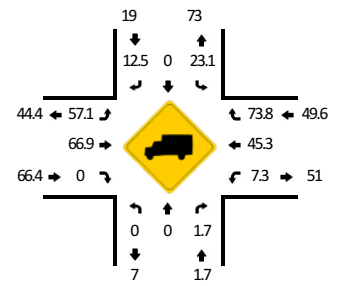
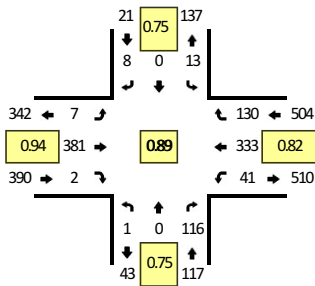
QC JOB #: 15672410
DATE: Wed, Feb 2 2022



SOURCE: Quality Counts, LLC (<http://www.qualitycounts.net>) 1-877-580-2212

LOCATION: Shipping Ln/Hidden Blvd -- Long Point Rd**QC JOB #:** 15672411**CITY/STATE:** Mount Pleasant, SC**DATE:** Wed, Feb 2 2022

Peak-Hour: 7:00 AM -- 8:00 AM
 Peak 15-Min: 7:45 AM -- 8:00 AM

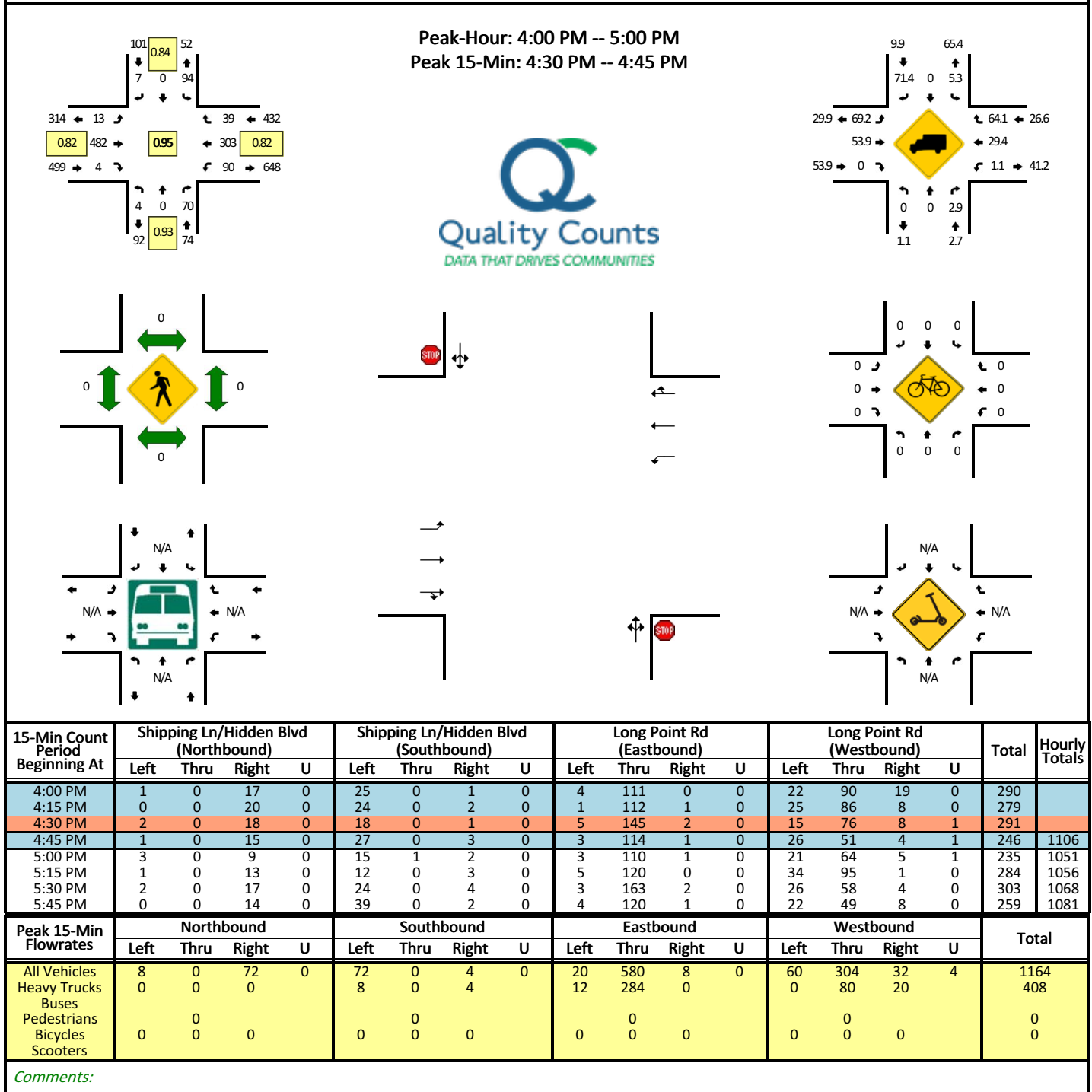


15-Min Count Period Beginning At	Shipping Ln/Hidden Blvd (Northbound)				Shipping Ln/Hidden Blvd (Southbound)				Long Point Rd (Eastbound)				Long Point Rd (Westbound)				Total	Hourly Totals
	Left	Thru	Right	U	Left	Thru	Right	U	Left	Thru	Right	U	Left	Thru	Right	U		
7:00 AM	0	0	39	0	4	0	3	0	3	98	0	0	4	88	30	0	269	
7:15 AM	0	0	20	0	2	0	0	0	0	84	1	0	15	89	31	0	242	
7:30 AM	1	0	29	0	6	0	1	0	1	99	0	0	11	49	33	0	230	
7:45 AM	0	0	28	0	1	0	4	0	3	100	1	0	11	107	36	0	291	1032
8:00 AM	0	0	22	0	4	0	0	0	4	97	0	0	6	79	26	0	238	1001
8:15 AM	1	0	30	0	5	0	2	0	1	91	0	1	6	68	18	0	223	982
8:30 AM	0	0	15	0	3	0	2	0	2	90	0	0	10	65	29	0	216	968
8:45 AM	0	0	30	0	9	0	3	0	2	96	0	0	13	73	32	0	258	935
Peak 15-Min Flowrates	Northbound				Southbound				Eastbound				Westbound				Total	
	Left	Thru	Right	U	Left	Thru	Right	U	Left	Thru	Right	U	Left	Thru	Right	U		
All Vehicles	0	0	112	0	4	0	16	0	12	400	4	0	44	428	144	0	1164	
Heavy Trucks	0	0	0	0	0	0	0	0	12	256	0	0	4	204	108	0	584	
Buses																		
Pedestrians		0				0				0				0			0	
Bicycles	0	0	0	0	0	0	0	0	0	0	0	0	0	0	0	0	0	
Scooters																		

Comments:

LOCATION: Shipping Ln/Hidden Blvd -- Long Point Rd
CITY/STATE: Mount Pleasant, SC

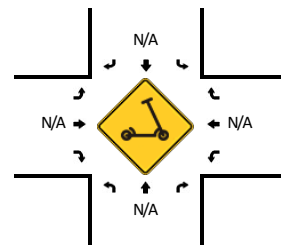
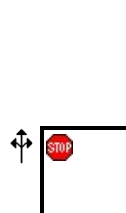
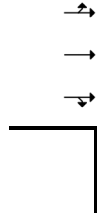
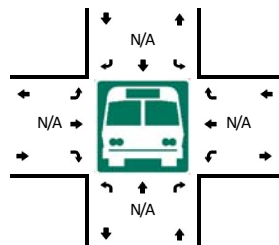
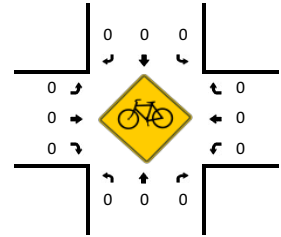
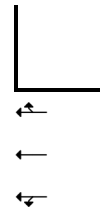
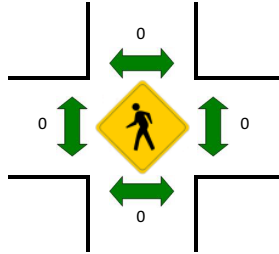
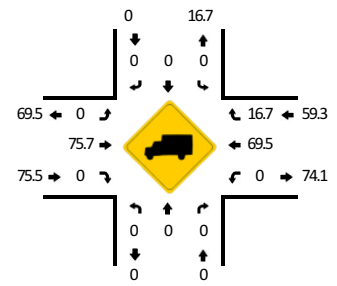
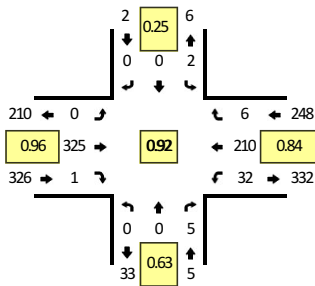
QC JOB #: 15672412
DATE: Wed, Feb 2 2022



LOCATION: Wando Ln -- Long Point Rd
CITY/STATE: Charleston, SC

QC JOB #: 15672413
DATE: Wed, Feb 2 2022

Peak-Hour: 7:00 AM -- 8:00 AM
 Peak 15-Min: 7:15 AM -- 7:30 AM



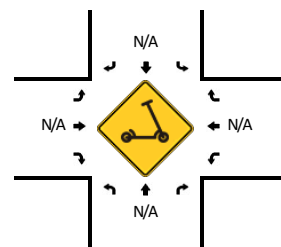
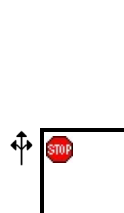
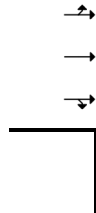
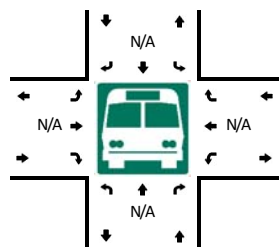
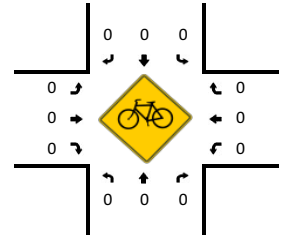
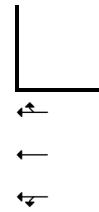

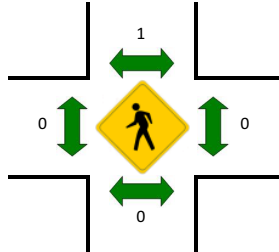
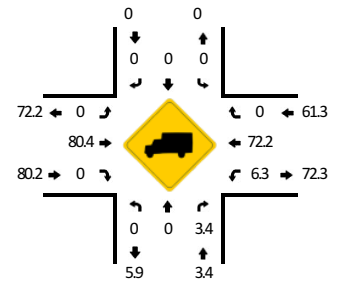
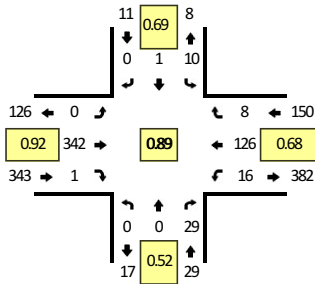
15-Min Count Period Beginning At	Wando Ln (Northbound)				Wando Ln (Southbound)				Long Point Rd (Eastbound)				Long Point Rd (Westbound)				Total	Hourly Totals
	Left	Thru	Right	U	Left	Thru	Right	U	Left	Thru	Right	U	Left	Thru	Right	U		
7:00 AM	0	0	1	0	0	0	0	0	0	81	1	0	7	57	2	0	149	
7:15 AM	0	0	2	0	0	0	0	0	0	83	0	0	5	65	3	0	158	
7:30 AM	0	0	0	0	2	0	0	0	0	85	0	0	6	29	0	0	122	
7:45 AM	0	0	2	0	0	0	0	0	0	76	0	0	14	59	1	0	152	581
8:00 AM	0	0	2	0	0	0	0	0	0	83	0	0	6	50	2	0	143	575
8:15 AM	0	0	2	0	2	0	0	0	0	72	0	0	8	45	2	0	131	548
8:30 AM	0	0	2	0	1	0	0	0	0	78	0	0	2	48	1	0	132	558
8:45 AM	0	0	6	0	1	0	0	0	0	71	0	0	6	51	1	0	136	542
Peak 15-Min Flowrates	Northbound				Southbound				Eastbound				Westbound				Total	
	Left	Thru	Right	U	Left	Thru	Right	U	Left	Thru	Right	U	Left	Thru	Right	U		
All Vehicles	0	0	8	0	0	0	0	0	0	332	0	0	20	260	12	0	632	
Heavy Trucks	0	0	0	0	0	0	0	0	0	224	0	0	0	144	0	0	368	
Buses																		
Pedestrians		0				0				0				0			0	
Bicycles	0	0	0		0	0	0		0	0	0		0	0	0		0	
Scoters																		

Comments:

LOCATION: Wando Ln -- Long Point Rd
CITY/STATE: Charleston, SC

QC JOB #: 15672414
DATE: Wed, Feb 2 2022

Peak-Hour: 4:00 PM -- 5:00 PM
Peak 15-Min: 4:00 PM -- 4:15 PM

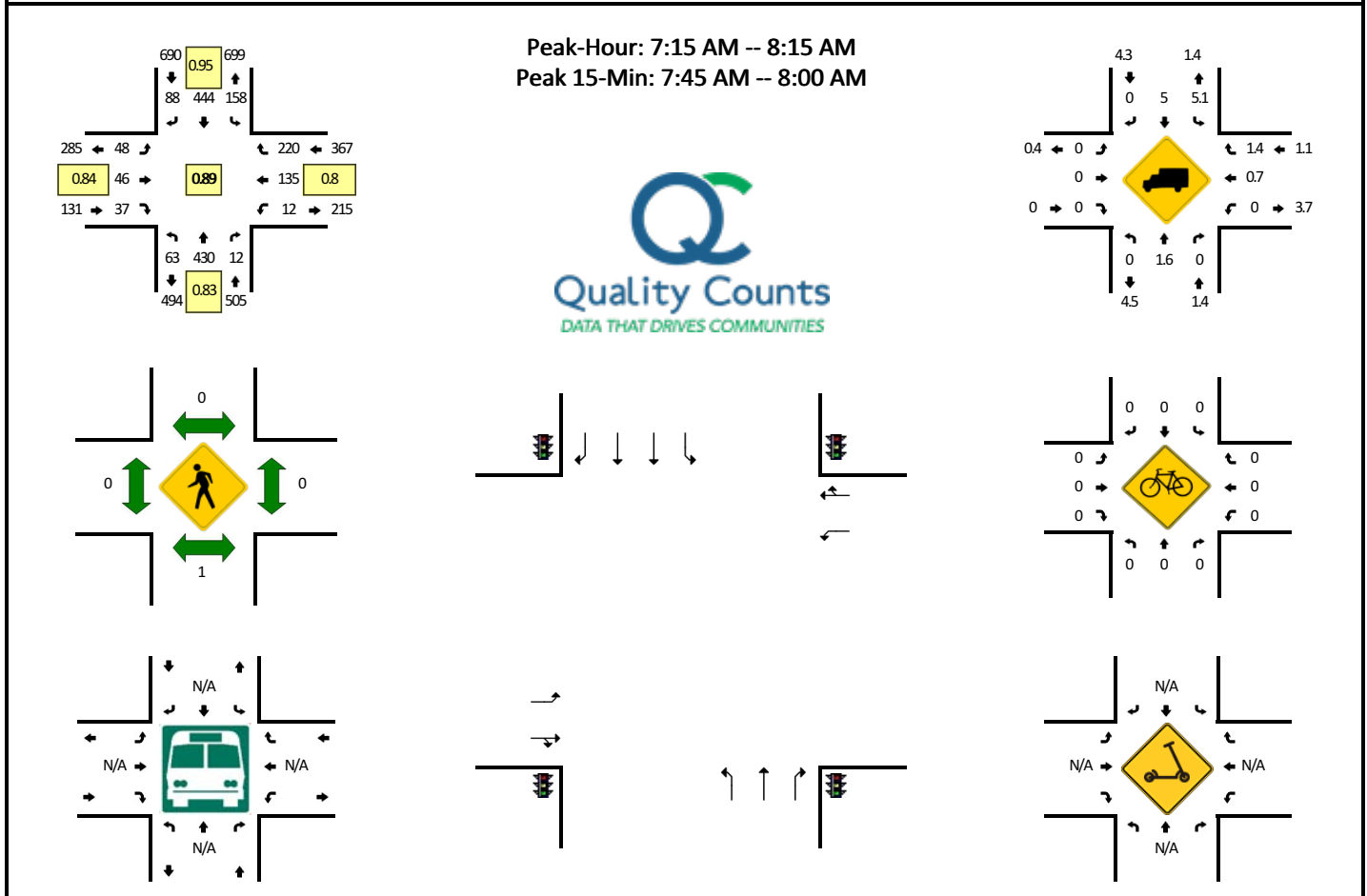


15-Min Count Period Beginning At	Wando Ln (Northbound)				Wando Ln (Southbound)				Long Point Rd (Eastbound)				Long Point Rd (Westbound)				Total	Hourly Totals
	Left	Thru	Right	U	Left	Thru	Right	U	Left	Thru	Right	U	Left	Thru	Right	U		
4:00 PM	0	0	3	0	3	1	0	0	0	87	0	0	2	50	3	0	149	
4:15 PM	0	0	6	0	3	0	0	0	0	92	1	0	6	34	2	0	144	
4:30 PM	0	0	6	0	2	0	0	0	0	90	0	0	3	24	2	0	127	
4:45 PM	0	0	14	0	2	0	0	0	0	73	0	0	4	18	1	1	113	533
5:00 PM	0	0	17	0	1	0	0	0	0	64	1	0	10	11	1	0	105	489
5:15 PM	0	0	5	0	1	0	0	0	0	65	0	0	10	20	1	1	103	448
5:30 PM	0	0	8	0	0	0	0	0	0	104	2	0	5	27	2	1	149	470
5:45 PM	0	0	1	0	2	0	0	0	0	99	0	0	0	33	1	0	136	493
Peak 15-Min Flowrates	Northbound				Southbound				Eastbound				Westbound				Total	
	Left	Thru	Right	U	Left	Thru	Right	U	Left	Thru	Right	U	Left	Thru	Right	U		
All Vehicles	0	0	12	0	12	4	0	0	0	348	0	0	8	200	12	0	596	
Heavy Trucks	0	0	0	0	0	0	0	0	0	284	0	0	4	156	0	0	444	
Buses																		
Pedestrians	0	0	0	0	0	0	0	0	0	0	0	0	0	0	0	0	0	
Bicycles	0	0	0	0	0	0	0	0	0	0	0	0	0	0	0	0	0	
Scoters																		

Comments:

LOCATION: River Landing Dr -- Fairchild St
CITY/STATE: Charleston, SC

QC JOB #: 15672415
DATE: Wed, Feb 2 2022

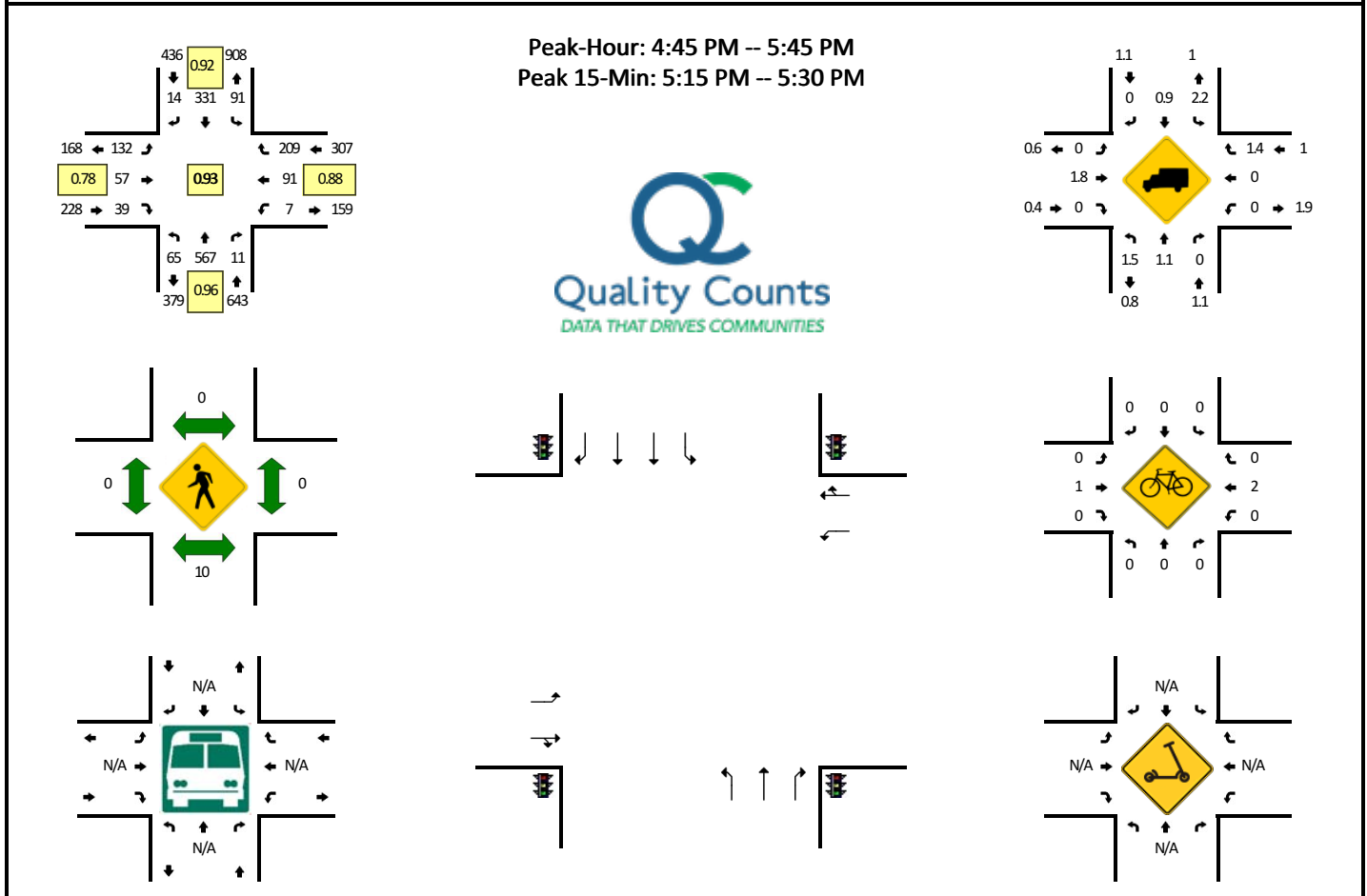


15-Min Count Period Beginning At	River Landing Dr (Northbound)				River Landing Dr (Southbound)				Fairchild St (Eastbound)				Fairchild St (Westbound)				Total	Hourly Totals
	Left	Thru	Right	U	Left	Thru	Right	U	Left	Thru	Right	U	Left	Thru	Right	U		
7:00 AM	4	52	0	0	51	108	19	0	4	9	2	0	1	11	23	0	284	
7:15 AM	12	90	3	0	43	107	14	0	8	4	11	0	1	16	40	0	349	
7:30 AM	11	116	2	0	38	106	32	0	20	11	7	0	2	24	79	0	448	
7:45 AM	29	116	6	1	32	113	22	1	9	19	11	0	5	63	47	0	474	1555
8:00 AM	10	108	1	0	44	118	20	0	11	12	8	0	4	32	54	0	422	1693
8:15 AM	4	113	1	0	31	86	8	0	9	18	3	0	1	19	37	0	330	1674
8:30 AM	4	84	3	0	30	80	7	0	18	2	9	0	0	14	61	0	312	1538
8:45 AM	4	106	0	0	21	45	5	0	6	15	14	0	0	23	43	0	282	1346
Peak 15-Min Flowrates	Northbound				Southbound				Eastbound				Westbound				Total	
	Left	Thru	Right	U	Left	Thru	Right	U	Left	Thru	Right	U	Left	Thru	Right	U		
All Vehicles	116	464	24	4	128	452	88	4	36	76	44	0	20	252	188	0	1896	
Heavy Trucks	0	0	0	0	8	8	0	0	0	0	0	0	0	4	0	0	20	
Buses																		
Pedestrians		4				0				0				0			4	
Bicycles	0	0	0		0	0	0		0	0	0		0	0	0		0	
Scooters																		

Comments:

LOCATION: River Landing Dr -- Fairchild St
CITY/STATE: Charleston, SC

QC JOB #: 15672416
DATE: Wed, Feb 2 2022



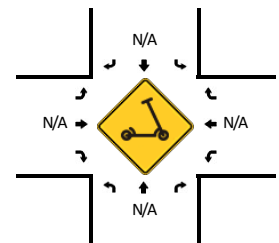
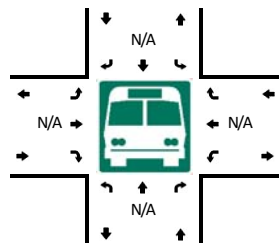
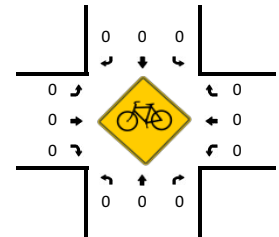
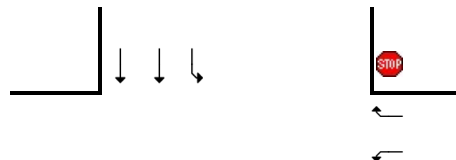
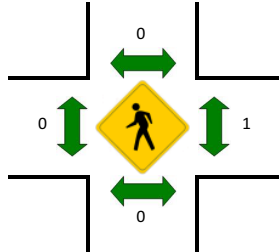
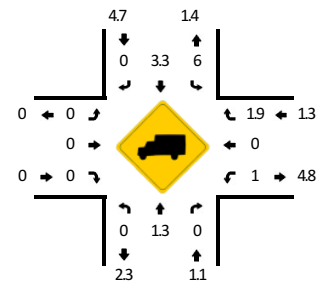
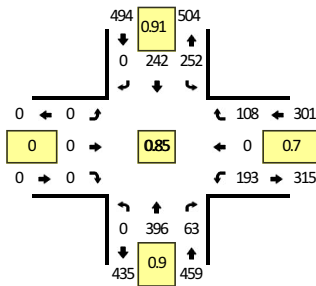
15-Min Count Period Beginning At	River Landing Dr (Northbound)				River Landing Dr (Southbound)				Fairchild St (Eastbound)				Fairchild St (Westbound)				Total	Hourly Totals
	Left	Thru	Right	U	Left	Thru	Right	U	Left	Thru	Right	U	Left	Thru	Right	U		
4:00 PM	14	99	0	0	28	59	4	0	14	18	6	0	3	22	49	0	316	
4:15 PM	12	108	2	0	25	70	6	1	15	15	8	0	1	19	40	0	322	
4:30 PM	14	129	2	0	25	63	2	0	18	15	8	0	2	21	38	0	337	
4:45 PM	15	132	2	1	27	87	3	0	22	10	10	0	3	19	39	0	370	1345
5:00 PM	22	142	4	0	20	73	4	0	43	13	9	0	3	23	61	0	417	1446
5:15 PM	12	148	3	0	23	93	3	0	44	17	12	0	1	23	54	0	433	1557
5:30 PM	14	145	2	1	21	78	4	0	23	17	8	0	0	26	55	0	394	1614
5:45 PM	19	122	1	0	20	66	5	0	18	11	13	0	1	19	54	0	349	1593
Peak 15-Min Flowrates	Northbound				Southbound				Eastbound				Westbound				Total	
	Left	Thru	Right	U	Left	Thru	Right	U	Left	Thru	Right	U	Left	Thru	Right	U		
All Vehicles	48	592	12	0	92	372	12	0	176	68	48	0	4	92	216	0	1732	
Heavy Trucks	4	8	0	0	4	0	0	0	0	0	0	0	0	0	4	0	20	
Buses																		
Pedestrians		4				0				0				0			4	
Bicycles	0	0	0		0	0	0		0	0	0		0	0	0		0	
Scooters																		

Comments:

LOCATION: River Landing Dr -- Island Park Dr
CITY/STATE: Charleston, SC

QC JOB #: 15672417
DATE: Wed, Feb 2 2022

Peak-Hour: 7:15 AM -- 8:15 AM
Peak 15-Min: 7:45 AM -- 8:00 AM

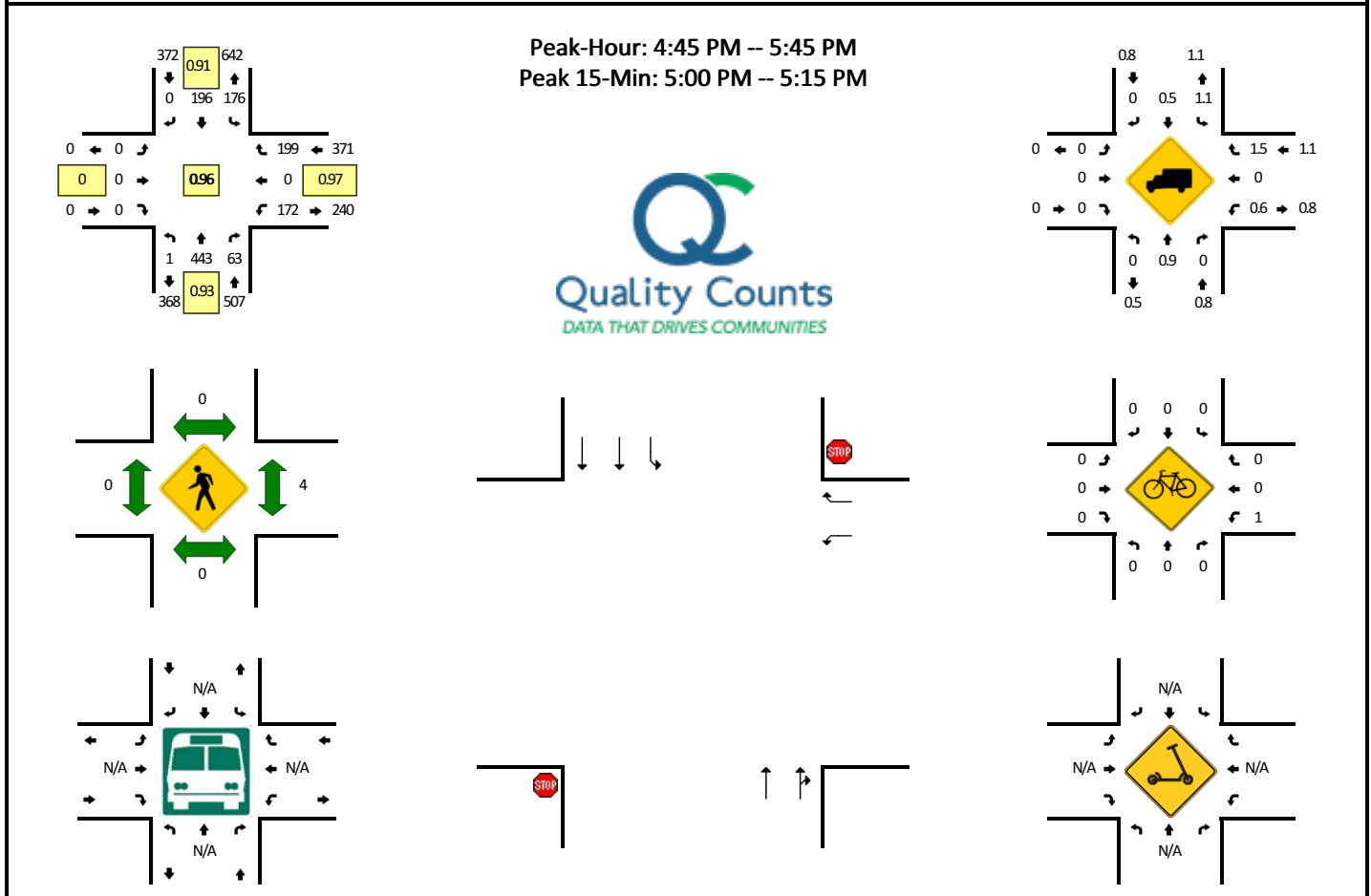


15-Min Count Period Beginning At	River Landing Dr (Northbound)				River Landing Dr (Southbound)				Island Park Dr (Eastbound)				Island Park Dr (Westbound)				Total	Hourly Totals
	Left	Thru	Right	U	Left	Thru	Right	U	Left	Thru	Right	U	Left	Thru	Right	U		
7:00 AM	0	49	6	0	36	71	0	0	0	0	0	0	13	0	7	0	182	
7:15 AM	0	88	11	0	53	63	0	0	0	0	0	0	39	0	17	0	271	
7:30 AM	0	103	13	0	59	56	0	0	0	0	0	0	50	0	31	0	312	
7:45 AM	0	105	23	0	71	64	0	0	0	0	0	0	66	0	41	0	370	1135
8:00 AM	0	100	16	0	69	59	0	0	0	0	0	0	38	0	19	0	301	1254
8:15 AM	0	100	17	0	45	44	0	0	0	0	0	0	23	0	17	0	246	1229
8:30 AM	0	79	20	0	49	43	0	0	0	0	0	0	8	0	12	0	211	1128
8:45 AM	0	93	18	0	26	29	0	0	0	0	0	0	24	0	16	0	206	964
Peak 15-Min Flowrates	Northbound				Southbound				Eastbound				Westbound				Total	
	Left	Thru	Right	U	Left	Thru	Right	U	Left	Thru	Right	U	Left	Thru	Right	U		
All Vehicles	0	420	92	0	284	256	0	0	0	0	0	0	264	0	164	0	1480	
Heavy Trucks	0	0	0	0	8	0	0	0	0	0	0	0	4	0	0	0	12	
Buses	0	0	0	0	0	0	0	0	0	0	0	0	0	0	0	0	0	
Pedestrians	0	0	0	0	0	0	0	0	0	0	0	0	0	0	0	0	0	
Bicycles	0	0	0	0	0	0	0	0	0	0	0	0	0	0	0	0	0	
Scooters	0	0	0	0	0	0	0	0	0	0	0	0	0	0	0	0	0	

Comments:

LOCATION: River Landing Dr -- Island Park Dr
CITY/STATE: Charleston, SC

QC JOB #: 15672418
DATE: Wed, Feb 2 2022

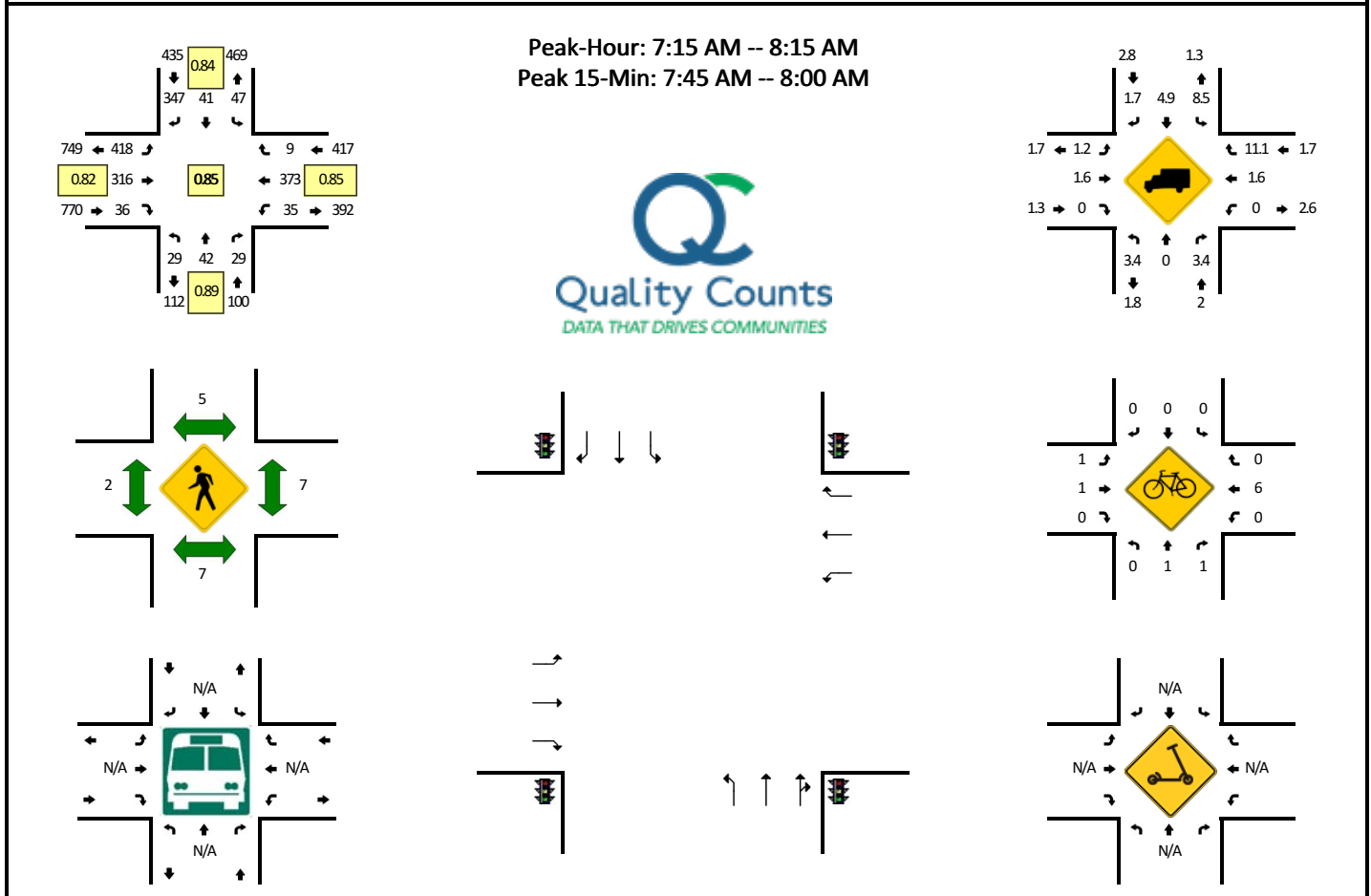


15-Min Count Period Beginning At	River Landing Dr (Northbound)				River Landing Dr (Southbound)				Island Park Dr (Eastbound)				Island Park Dr (Westbound)				Total	Hourly Totals
	Left	Thru	Right	U	Left	Thru	Right	U	Left	Thru	Right	U	Left	Thru	Right	U		
4:00 PM	0	85	12	0	31	32	0	0	0	0	0	0	38	0	33	1	232	
4:15 PM	0	94	11	0	43	38	0	0	0	0	0	0	39	0	35	2	262	
4:30 PM	0	111	21	0	38	35	0	0	0	0	0	0	31	0	30	1	267	
4:45 PM	0	99	12	0	44	53	0	0	0	0	0	0	39	0	50	1	298	1059
5:00 PM	0	114	23	0	53	39	0	0	0	0	0	0	44	0	51	0	324	1151
5:15 PM	0	113	13	0	51	51	0	0	0	0	0	0	45	0	51	0	324	1213
5:30 PM	0	117	15	1	28	53	0	0	0	0	0	0	43	0	47	0	304	1250
5:45 PM	0	113	23	0	43	43	0	0	0	0	0	0	37	0	34	0	293	1245
Peak 15-Min Flowrates	Northbound				Southbound				Eastbound				Westbound				Total	
	Left	Thru	Right	U	Left	Thru	Right	U	Left	Thru	Right	U	Left	Thru	Right	U		
All Vehicles	0	456	92	0	212	156	0	0	0	0	0	0	176	0	204	0	1296	
Heavy Trucks	0	0	0	0	0	4	0	0	0	0	0	0	4	0	0	0	8	
Buses	0	0	0	0	0	0	0	0	0	0	0	0	0	0	0	0	0	
Pedestrians	0	0	0	0	0	0	0	0	0	0	0	0	0	0	0	0	0	
Bicycles	0	0	0	0	0	0	0	0	0	0	0	0	0	0	0	0	0	
Scoters	0	0	0	0	0	0	0	0	0	0	0	0	0	0	0	0	0	

Comments:

LOCATION: River Landing Dr -- Seven Farms Dr
CITY/STATE: Charleston, SC

QC JOB #: 15672419
DATE: Wed, Feb 2 2022



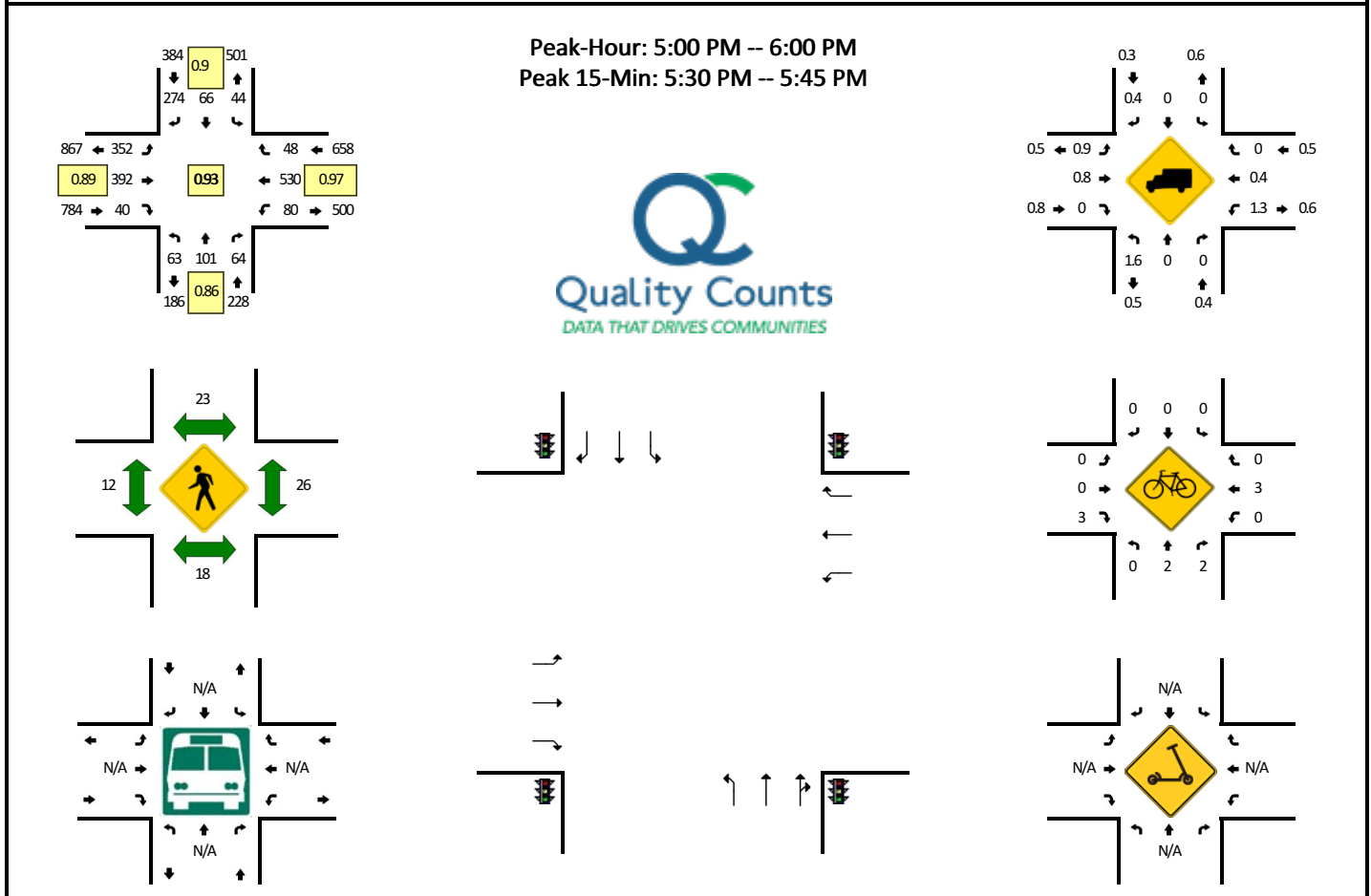
15-Min Count Period Beginning At	River Landing Dr (Northbound)				River Landing Dr (Southbound)				Seven Farms Dr (Eastbound)				Seven Farms Dr (Westbound)				Total	Hourly Totals
	Left	Thru	Right	U	Left	Thru	Right	U	Left	Thru	Right	U	Left	Thru	Right	U		
7:00 AM	5	7	10	0	30	7	44	0	49	53	5	0	1	46	3	0	260	
7:15 AM	7	6	11	0	15	10	83	0	89	63	6	0	10	89	1	0	390	
7:30 AM	7	9	5	0	7	8	83	0	118	89	6	0	4	116	2	0	454	
7:45 AM	7	17	3	0	12	9	108	0	106	113	15	0	10	101	3	0	504	1608
8:00 AM	8	10	10	0	13	14	73	0	105	51	9	0	11	67	3	0	374	1722
8:15 AM	5	15	9	0	9	14	47	0	85	62	8	0	14	72	4	0	344	1676
8:30 AM	7	9	10	0	12	11	36	0	79	66	9	0	12	59	4	0	314	1536
8:45 AM	16	18	12	0	4	9	38	0	96	51	16	0	24	68	3	0	355	1387

Peak 15-Min Flowrates	Northbound				Southbound				Eastbound				Westbound				Total
	Left	Thru	Right	U	Left	Thru	Right	U	Left	Thru	Right	U	Left	Thru	Right	U	
All Vehicles	28	68	12	0	48	36	432	0	424	452	60	0	40	404	12	0	2016
Heavy Trucks	4	0	0	0	4	0	4	0	0	8	0	0	0	0	0	0	20
Buses																	
Pedestrians	0	0	0	0	0	8	0	0	4	4	0	0	8	0	0	0	20
Bicycles	0	0	0	0	0	0	0	0	4	4	0	0	4	0	0	0	12
Scooters																	

Comments:

LOCATION: River Landing Dr -- Seven Farms Dr
CITY/STATE: Charleston, SC

QC JOB #: 15672420
DATE: Wed, Feb 2 2022



15-Min Count Period Beginning At	River Landing Dr (Northbound)				River Landing Dr (Southbound)				Seven Farms Dr (Eastbound)				Seven Farms Dr (Westbound)				Total	Hourly Totals
	Left	Thru	Right	U	Left	Thru	Right	U	Left	Thru	Right	U	Left	Thru	Right	U		
4:00 PM	10	18	15	0	12	7	50	0	69	43	9	0	19	124	4	0	380	
4:15 PM	14	15	15	0	11	8	64	0	77	63	14	0	12	126	9	0	428	
4:30 PM	19	24	23	0	12	11	50	0	88	78	3	0	12	127	9	0	456	
4:45 PM	7	19	20	0	9	16	67	0	74	94	9	0	13	133	8	0	469	1733
5:00 PM	17	30	19	0	13	8	63	0	80	80	10	0	20	138	10	0	488	1841
5:15 PM	18	28	13	0	10	16	78	0	87	114	10	0	16	143	10	0	543	1956
5:30 PM	16	24	19	0	8	31	68	0	96	109	15	0	24	129	14	0	553	2053
5:45 PM	12	19	13	0	13	11	65	0	89	89	5	0	20	120	14	0	470	2054
Peak 15-Min Flowrates	Northbound				Southbound				Eastbound				Westbound				Total	
	Left	Thru	Right	U	Left	Thru	Right	U	Left	Thru	Right	U	Left	Thru	Right	U		
All Vehicles	64	96	76	0	32	124	272	0	384	436	60	0	96	516	56	0	2212	
Heavy Trucks	0	0	0	0	0	0	0	0	4	4	0	0	4	4	0	0	16	
Buses																		
Pedestrians		44				32				24				56			156	
Bicycles	0	0	0	0	0	0	0	0	0	0	0	0	0	0	0	0	0	
Scooters																		

Comments:

Location: I-526 S of Long Point Rd
Count Number: 15672436

Start Date: 2/2/22
Start Time (24-hour clock): 0:00

Date	Start Time	NB All Lanes				
		0-25'	25-43'	43-83'	83'+	TOTAL
2/2/22	0:00	28	2	1	0	31
2/2/22	0:15	34	3	0	0	37
2/2/22	0:30	21	2	0	0	23
2/2/22	0:45	18	1	1	0	20
2/2/22	1:00	17	1	1	0	19
2/2/22	1:15	8	0	0	0	8
2/2/22	1:30	10	2	0	0	12
2/2/22	1:45	7	1	1	0	9
2/2/22	2:00	15	0	3	0	18
2/2/22	2:15	7	2	3	0	12
2/2/22	2:30	10	0	2	0	12
2/2/22	2:45	11	0	1	0	12
2/2/22	3:00	9	0	0	0	9
2/2/22	3:15	8	1	1	0	10
2/2/22	3:30	12	0	1	0	13
2/2/22	3:45	12	1	1	0	14
2/2/22	4:00	9	1	2	0	12
2/2/22	4:15	21	4	3	0	28
2/2/22	4:30	30	4	1	0	35
2/2/22	4:45	35	2	5	0	42
2/2/22	5:00	44	5	3	0	52
2/2/22	5:15	57	3	6	0	66
2/2/22	5:30	85	8	7	0	100
2/2/22	5:45	101	7	7	0	115
2/2/22	6:00	127	9	10	0	146
2/2/22	6:15	169	13	4	0	186
2/2/22	6:30	199	16	2	0	217
2/2/22	6:45	245	16	7	0	268
2/2/22	7:00	282	29	16	0	327
2/2/22	7:15	347	29	9	0	385
2/2/22	7:30	497	44	12	2	555
2/2/22	7:45	584	48	15	0	647
2/2/22	8:00	607	43	13	0	663
2/2/22	8:15	487	38	18	1	544
2/2/22	8:30	443	35	8	0	486

Date	Start Time	NB All Lanes				
		0-25'	25-43'	43-83'	83'+	TOTAL
2/2/22	8:45	449	45	10	0	504
2/2/22	9:00	478	33	21	1	533
2/2/22	9:15	416	39	28	0	483
2/2/22	9:30	404	42	29	0	475
2/2/22	9:45	372	50	41	0	463
2/2/22	10:00	346	36	39	0	421
2/2/22	10:15	322	41	33	1	397
2/2/22	10:30	340	21	9	1	371
2/2/22	10:45	395	35	18	1	449
2/2/22	11:00	404	36	14	0	454
2/2/22	11:15	370	37	12	0	419
2/2/22	11:30	410	36	16	1	463
2/2/22	11:45	400	35	15	0	450
2/2/22	12:00	412	41	13	0	466
2/2/22	12:15	433	47	24	2	506
2/2/22	12:30	492	35	11	0	538
2/2/22	12:45	428	49	18	0	495
2/2/22	13:00	478	44	17	0	539
2/2/22	13:15	513	58	13	0	584
2/2/22	13:30	474	44	18	1	537
2/2/22	13:45	432	65	12	1	510
2/2/22	14:00	466	38	21	0	525
2/2/22	14:15	495	47	15	0	557
2/2/22	14:30	457	35	17	0	509
2/2/22	14:45	499	35	19	0	553
2/2/22	15:00	529	36	14	0	579
2/2/22	15:15	505	49	17	0	571
2/2/22	15:30	449	37	20	0	506
2/2/22	15:45	464	40	22	0	526
2/2/22	16:00	490	42	15	0	547
2/2/22	16:15	537	35	14	0	586
2/2/22	16:30	503	49	9	0	561
2/2/22	16:45	497	42	9	1	549
2/2/22	17:00	518	36	6	0	560
2/2/22	17:15	532	42	6	0	580
2/2/22	17:30	613	43	7	0	663
2/2/22	17:45	563	54	3	0	620
2/2/22	18:00	492	33	5	0	530
2/2/22	18:15	533	40	3	0	576
2/2/22	18:30	493	32	2	0	527
2/2/22	18:45	412	34	3	0	449

Date	Start Time	NB All Lanes				
		0-25'	25-43'	43-83'	83'+	TOTAL
2/2/22	19:00	372	23	2	0	397
2/2/22	19:15	371	29	3	0	403
2/2/22	19:30	331	21	3	0	355
2/2/22	19:45	314	22	3	0	339
2/2/22	20:00	279	25	1	0	305
2/2/22	20:15	237	20	2	0	259
2/2/22	20:30	221	10	4	0	235
2/2/22	20:45	170	10	2	0	182
2/2/22	21:00	170	8	6	0	184
2/2/22	21:15	153	7	1	0	161
2/2/22	21:30	172	4	1	0	177
2/2/22	21:45	146	8	1	0	155
2/2/22	22:00	122	5	1	0	128
2/2/22	22:15	100	3	0	0	103
2/2/22	22:30	97	9	3	0	109
2/2/22	22:45	82	3	0	0	85
2/2/22	23:00	76	3	1	0	80
2/2/22	23:15	65	2	2	0	69
2/2/22	23:30	50	4	2	0	56
2/2/22	23:45	36	1	2	0	39
2/3/22	0:00	40	3	1	0	44
2/3/22	0:15	37	2	0	0	39
2/3/22	0:30	30	1	1	0	32
2/3/22	0:45	17	1	1	0	19
2/3/22	1:00	24	2	0	0	26
2/3/22	1:15	18	0	2	0	20
2/3/22	1:30	5	1	2	0	8
2/3/22	1:45	13	1	2	0	16
2/3/22	2:00	4	0	4	0	8
2/3/22	2:15	11	2	2	0	15
2/3/22	2:30	15	1	2	0	18
2/3/22	2:45	6	1	4	0	11
2/3/22	3:00	5	2	0	0	7
2/3/22	3:15	9	1	0	0	10
2/3/22	3:30	11	2	1	0	14
2/3/22	3:45	17	1	1	0	19
2/3/22	4:00	16	0	4	0	20
2/3/22	4:15	29	4	2	0	35
2/3/22	4:30	26	2	6	0	34
2/3/22	4:45	43	0	2	0	45
2/3/22	5:00	56	4	4	0	64

Date	Start Time	NB All Lanes				
		0-25'	25-43'	43-83'	83'+	TOTAL
2/3/22	5:15	63	4	6	0	73
2/3/22	5:30	84	7	6	0	97
2/3/22	5:45	98	7	8	0	113
2/3/22	6:00	120	4	3	0	127
2/3/22	6:15	174	9	7	0	190
2/3/22	6:30	174	15	4	0	193
2/3/22	6:45	255	15	12	0	282
2/3/22	7:00	326	31	8	0	365
2/3/22	7:15	350	32	10	0	392
2/3/22	7:30	496	39	8	0	543
2/3/22	7:45	616	51	12	1	680
2/3/22	8:00	602	36	9	0	647
2/3/22	8:15	468	38	20	0	526
2/3/22	8:30	446	37	14	0	497
2/3/22	8:45	453	44	17	0	514
2/3/22	9:00	478	48	11	0	537
2/3/22	9:15	390	41	16	0	447
2/3/22	9:30	346	32	13	0	391
2/3/22	9:45	355	31	21	1	408
2/3/22	10:00	339	38	15	0	392
2/3/22	10:15	333	33	14	0	380
2/3/22	10:30	378	25	4	1	408
2/3/22	10:45	377	26	17	1	421
2/3/22	11:00	415	28	14	1	458
2/3/22	11:15	420	36	19	0	475
2/3/22	11:30	388	30	10	0	428
2/3/22	11:45	410	27	21	2	460
2/3/22	12:00	419	33	16	0	468
2/3/22	12:15	447	29	23	1	500
2/3/22	12:30	472	41	9	0	522
2/3/22	12:45	513	38	22	0	573
2/3/22	13:00	495	38	7	0	540
2/3/22	13:15	481	42	13	0	536
2/3/22	13:30	512	36	19	0	567
2/3/22	13:45	452	40	15	1	508
2/3/22	14:00	459	45	16	1	521
2/3/22	14:15	470	33	14	0	517
2/3/22	14:30	442	44	18	0	504
2/3/22	14:45	498	39	10	0	547
2/3/22	15:00	521	48	11	0	580
2/3/22	15:15	498	35	9	0	542

Date	Start Time	NB All Lanes				
		0-25'	25-43'	43-83'	83'+	TOTAL
2/3/22	15:30	537	41	9	1	588
2/3/22	15:45	513	40	13	0	566
2/3/22	16:00	495	42	13	1	551
2/3/22	16:15	531	50	13	0	594
2/3/22	16:30	559	49	10	1	619
2/3/22	16:45	570	39	9	0	618
2/3/22	17:00	561	35	2	0	598
2/3/22	17:15	570	54	9	0	633
2/3/22	17:30	585	59	7	1	652
2/3/22	17:45	519	36	7	0	562
2/3/22	18:00	537	35	9	0	581
2/3/22	18:15	526	53	11	0	590
2/3/22	18:30	468	36	4	0	508
2/3/22	18:45	394	39	3	0	436
2/3/22	19:00	341	24	6	0	371
2/3/22	19:15	331	21	6	0	358
2/3/22	19:30	286	14	6	0	306
2/3/22	19:45	279	16	2	0	297
2/3/22	20:00	303	9	4	0	316
2/3/22	20:15	276	11	3	0	290
2/3/22	20:30	253	11	1	0	265
2/3/22	20:45	218	15	2	0	235
2/3/22	21:00	198	8	1	0	207
2/3/22	21:15	215	9	0	0	224
2/3/22	21:30	185	5	4	0	194
2/3/22	21:45	143	6	0	0	149
2/3/22	22:00	132	5	0	0	137
2/3/22	22:15	114	5	0	0	119
2/3/22	22:30	135	3	1	0	139
2/3/22	22:45	97	4	0	0	101
2/3/22	23:00	78	6	1	0	85
2/3/22	23:15	65	3	3	0	71
2/3/22	23:30	70	0	1	0	71
2/3/22	23:45	41	1	0	0	42
Total		54,565	4,375	1,564	27	60,531
Percent		90%	7%	3%	0%	

Location: I-526 S of Long Point Rd
Count Number: 15672436

Start Date: 2/2/22
Start Time (24-hour clock): 0:00

Date	Start Time	SB All Lanes				
		0-25'	25-43'	43-83'	83'+	TOTAL
2/2/22	0:00	45	1	2	0	48
2/2/22	0:15	29	0	1	0	30
2/2/22	0:30	22	2	0	0	24
2/2/22	0:45	13	1	0	0	14
2/2/22	1:00	24	0	0	0	24
2/2/22	1:15	9	1	0	0	10
2/2/22	1:30	14	2	1	0	17
2/2/22	1:45	10	1	1	0	12
2/2/22	2:00	10	1	1	0	12
2/2/22	2:15	14	0	1	0	15
2/2/22	2:30	8	0	1	0	9
2/2/22	2:45	8	0	1	0	9
2/2/22	3:00	8	0	1	0	9
2/2/22	3:15	13	1	1	0	15
2/2/22	3:30	13	1	5	1	20
2/2/22	3:45	14	0	1	0	15
2/2/22	4:00	14	1	5	0	20
2/2/22	4:15	16	1	2	0	19
2/2/22	4:30	19	2	6	0	27
2/2/22	4:45	30	3	1	0	34
2/2/22	5:00	57	3	8	0	68
2/2/22	5:15	48	4	3	0	55
2/2/22	5:30	63	1	3	0	67
2/2/22	5:45	106	9	7	0	122
2/2/22	6:00	159	15	8	0	182
2/2/22	6:15	147	8	11	0	166
2/2/22	6:30	240	12	13	1	266
2/2/22	6:45	317	26	22	0	365
2/2/22	7:00	355	31	17	0	403
2/2/22	7:15	431	42	21	0	494
2/2/22	7:30	490	52	29	1	572
2/2/22	7:45	510	59	31	1	601
2/2/22	8:00	563	71	30	2	666
2/2/22	8:15	620	74	19	1	714
2/2/22	8:30	571	74	21	0	666

Date	Start Time	SB All Lanes				
		0-25'	25-43'	43-83'	83'+	TOTAL
2/2/22	8:45	478	49	19	3	549
2/2/22	9:00	417	37	12	0	466
2/2/22	9:15	420	38	15	0	473
2/2/22	9:30	373	35	23	2	433
2/2/22	9:45	417	51	19	0	487
2/2/22	10:00	461	68	23	5	557
2/2/22	10:15	461	62	27	1	551
2/2/22	10:30	446	49	28	3	526
2/2/22	10:45	407	57	22	2	488
2/2/22	11:00	427	49	24	3	503
2/2/22	11:15	450	56	27	0	533
2/2/22	11:30	471	43	23	1	538
2/2/22	11:45	498	46	25	2	571
2/2/22	12:00	533	71	26	3	633
2/2/22	12:15	494	58	30	2	584
2/2/22	12:30	467	39	19	1	526
2/2/22	12:45	462	42	21	1	526
2/2/22	13:00	482	46	29	1	558
2/2/22	13:15	455	54	32	2	543
2/2/22	13:30	445	38	26	1	510
2/2/22	13:45	438	42	17	0	497
2/2/22	14:00	456	34	24	1	515
2/2/22	14:15	444	37	15	0	496
2/2/22	14:30	438	41	21	1	501
2/2/22	14:45	413	42	20	1	476
2/2/22	15:00	413	27	13	1	454
2/2/22	15:15	459	39	32	1	531
2/2/22	15:30	502	39	26	1	568
2/2/22	15:45	481	54	25	2	562
2/2/22	16:00	515	59	14	3	591
2/2/22	16:15	602	47	29	0	678
2/2/22	16:30	602	79	20	0	701
2/2/22	16:45	605	54	23	5	687
2/2/22	17:00	622	60	25	4	711
2/2/22	17:15	667	55	22	2	746
2/2/22	17:30	691	60	13	1	765
2/2/22	17:45	679	64	9	1	753
2/2/22	18:00	610	58	16	0	684
2/2/22	18:15	540	41	5	1	587
2/2/22	18:30	475	28	6	1	510
2/2/22	18:45	410	29	7	0	446

Date	Start Time	SB All Lanes				
		0-25'	25-43'	43-83'	83'+	TOTAL
2/2/22	19:00	333	11	4	0	348
2/2/22	19:15	276	16	2	0	294
2/2/22	19:30	239	12	2	0	253
2/2/22	19:45	229	8	6	0	243
2/2/22	20:00	208	7	2	1	218
2/2/22	20:15	190	6	1	0	197
2/2/22	20:30	200	5	4	0	209
2/2/22	20:45	183	6	1	1	191
2/2/22	21:00	150	8	5	1	164
2/2/22	21:15	132	2	1	0	135
2/2/22	21:30	124	5	1	0	130
2/2/22	21:45	101	0	3	0	104
2/2/22	22:00	63	2	1	0	66
2/2/22	22:15	68	4	4	0	76
2/2/22	22:30	54	3	5	0	62
2/2/22	22:45	66	3	0	0	69
2/2/22	23:00	62	2	2	0	66
2/2/22	23:15	32	0	1	0	33
2/2/22	23:30	32	1	1	0	34
2/2/22	23:45	35	1	0	0	36
2/3/22	0:00	62	0	1	0	63
2/3/22	0:15	28	2	0	0	30
2/3/22	0:30	36	1	1	0	38
2/3/22	0:45	25	0	1	0	26
2/3/22	1:00	17	1	0	0	18
2/3/22	1:15	16	1	5	0	22
2/3/22	1:30	7	0	1	0	8
2/3/22	1:45	4	1	0	0	5
2/3/22	2:00	13	0	1	0	14
2/3/22	2:15	10	1	3	0	14
2/3/22	2:30	6	0	1	0	7
2/3/22	2:45	3	1	1	0	5
2/3/22	3:00	11	0	1	0	12
2/3/22	3:15	10	0	4	0	14
2/3/22	3:30	15	1	3	0	19
2/3/22	3:45	24	0	3	0	27
2/3/22	4:00	17	1	1	0	19
2/3/22	4:15	18	1	2	0	21
2/3/22	4:30	19	2	2	0	23
2/3/22	4:45	28	2	5	1	36
2/3/22	5:00	55	5	3	0	63

Date	Start Time	SB All Lanes				
		0-25'	25-43'	43-83'	83'+	TOTAL
2/3/22	5:15	49	3	5	1	58
2/3/22	5:30	67	2	9	0	78
2/3/22	5:45	91	7	10	0	108
2/3/22	6:00	151	20	13	1	185
2/3/22	6:15	156	5	10	0	171
2/3/22	6:30	217	21	11	0	249
2/3/22	6:45	316	31	13	0	360
2/3/22	7:00	375	32	19	5	431
2/3/22	7:15	358	48	20	0	426
2/3/22	7:30	513	72	32	2	619
2/3/22	7:45	580	73	25	2	680
2/3/22	8:00	576	65	32	2	675
2/3/22	8:15	570	64	18	3	655
2/3/22	8:30	532	65	32	2	631
2/3/22	8:45	504	61	30	4	599
2/3/22	9:00	533	74	39	4	650
2/3/22	9:15	472	50	36	2	560
2/3/22	9:30	479	72	28	0	579
2/3/22	9:45	460	49	27	4	540
2/3/22	10:00	480	44	24	2	550
2/3/22	10:15	434	68	36	1	539
2/3/22	10:30	452	66	28	2	548
2/3/22	10:45	446	58	17	1	522
2/3/22	11:00	485	58	17	1	561
2/3/22	11:15	487	59	26	1	573
2/3/22	11:30	470	45	38	0	553
2/3/22	11:45	475	58	23	1	557
2/3/22	12:00	512	71	25	2	610
2/3/22	12:15	504	66	36	2	608
2/3/22	12:30	497	46	22	2	567
2/3/22	12:45	469	47	22	1	539
2/3/22	13:00	467	48	30	3	548
2/3/22	13:15	474	53	24	1	552
2/3/22	13:30	449	42	18	0	509
2/3/22	13:45	450	33	32	3	518
2/3/22	14:00	442	48	16	3	509
2/3/22	14:15	428	50	23	1	502
2/3/22	14:30	496	42	24	3	565
2/3/22	14:45	501	54	16	1	572
2/3/22	15:00	546	50	24	2	622
2/3/22	15:15	573	46	28	3	650

Date	Start Time	SB All Lanes				
		0-25'	25-43'	43-83'	83'+	TOTAL
2/3/22	15:30	542	50	28	2	622
2/3/22	15:45	525	50	24	2	601
2/3/22	16:00	593	58	29	2	682
2/3/22	16:15	547	52	31	0	630
2/3/22	16:30	598	66	17	3	684
2/3/22	16:45	627	76	25	2	730
2/3/22	17:00	599	52	21	3	675
2/3/22	17:15	630	65	22	0	717
2/3/22	17:30	673	67	14	0	754
2/3/22	17:45	593	45	8	1	647
2/3/22	18:00	593	43	12	1	649
2/3/22	18:15	567	63	15	0	645
2/3/22	18:30	513	39	8	0	560
2/3/22	18:45	519	45	7	0	571
2/3/22	19:00	473	32	3	0	508
2/3/22	19:15	332	20	6	1	359
2/3/22	19:30	256	11	3	0	270
2/3/22	19:45	250	7	3	2	262
2/3/22	20:00	231	4	3	0	238
2/3/22	20:15	208	8	0	0	216
2/3/22	20:30	203	5	5	0	213
2/3/22	20:45	176	4	1	0	181
2/3/22	21:00	171	7	0	0	178
2/3/22	21:15	131	4	1	1	137
2/3/22	21:30	109	3	3	0	115
2/3/22	21:45	107	2	2	0	111
2/3/22	22:00	100	1	1	0	102
2/3/22	22:15	80	3	1	0	84
2/3/22	22:30	96	1	0	0	97
2/3/22	22:45	66	1	0	0	67
2/3/22	23:00	85	1	1	0	87
2/3/22	23:15	60	1	1	0	62
2/3/22	23:30	51	2	2	1	56
2/3/22	23:45	49	0	1	0	50
Total		57,226	5,452	2,467	159	65,304
Percent		88%	8%	4%	0%	

Location: I-526 Ramps to Hungry Neck Rd
Count Number: 15672437

Start Date: 2/22/22
Start Time (24-hour clock): 0:00

Date	Start Time	EB All Lanes				
		0-20'	20-43'	43-83'	83'+	TOTAL
2/22/22	0:00	21	1	1	0	23
2/22/22	0:15	14	3	0	0	17
2/22/22	0:30	11	2	0	0	13
2/22/22	0:45	15	3	1	0	19
2/22/22	1:00	18	5	0	0	23
2/22/22	1:15	17	3	1	0	21
2/22/22	1:30	7	1	0	0	8
2/22/22	1:45	6	0	0	0	6
2/22/22	2:00	7	2	0	0	9
2/22/22	2:15	5	0	1	0	6
2/22/22	2:30	2	6	1	0	9
2/22/22	2:45	3	1	0	0	4
2/22/22	3:00	4	0	0	0	4
2/22/22	3:15	4	2	0	0	6
2/22/22	3:30	7	7	2	0	16
2/22/22	3:45	14	1	0	0	15
2/22/22	4:00	11	4	4	0	19
2/22/22	4:15	11	4	3	0	18
2/22/22	4:30	15	6	4	1	26
2/22/22	4:45	22	3	6	0	31
2/22/22	5:00	26	6	3	0	35
2/22/22	5:15	23	8	5	1	37
2/22/22	5:30	34	4	3	0	41
2/22/22	5:45	35	8	11	0	54
2/22/22	6:00	71	15	7	0	93
2/22/22	6:15	67	25	6	0	98
2/22/22	6:30	123	31	5	1	160
2/22/22	6:45	158	40	8	0	206
2/22/22	7:00	186	35	5	1	227
2/22/22	7:15	167	44	6	1	218
2/22/22	7:30	199	50	7	0	256
2/22/22	7:45	199	71	11	1	282
2/22/22	8:00	219	53	13	0	285
2/22/22	8:15	259	65	9	0	333

Date	Start Time	EB All Lanes				
		0-20'	20-43'	43-83'	83'+	TOTAL
2/22/22	8:30	204	62	12	0	278
2/22/22	8:45	219	60	6	1	286
2/22/22	9:00	208	66	9	0	283
2/22/22	9:15	197	60	13	1	271
2/22/22	9:30	187	59	8	1	255
2/22/22	9:45	204	71	17	0	292
2/22/22	10:00	202	62	9	0	273
2/22/22	10:15	195	52	6	2	255
2/22/22	10:30	184	56	12	0	252
2/22/22	10:45	171	53	13	0	237
2/22/22	11:00	163	38	11	0	212
2/22/22	11:15	222	51	7	2	282
2/22/22	11:30	236	43	7	0	286
2/22/22	11:45	198	44	5	0	247
2/22/22	12:00	193	48	7	0	248
2/22/22	12:15	186	59	6	1	252
2/22/22	12:30	183	38	7	2	230
2/22/22	12:45	181	46	6	0	233
2/22/22	13:00	150	44	7	1	202
2/22/22	13:15	185	37	3	1	226
2/22/22	13:30	160	40	10	1	211
2/22/22	13:45	225	36	10	1	272
2/22/22	14:00	191	44	6	0	241
2/22/22	14:15	149	33	7	0	189
2/22/22	14:30	201	41	13	0	255
2/22/22	14:45	177	38	8	0	223
2/22/22	15:00	217	35	3	0	255
2/22/22	15:15	257	42	3	1	303
2/22/22	15:30	234	39	3	0	276
2/22/22	15:45	243	46	0	0	289
2/22/22	16:00	248	42	6	0	296
2/22/22	16:15	213	56	4	1	274
2/22/22	16:30	286	61	9	0	356
2/22/22	16:45	268	53	7	0	328
2/22/22	17:00	279	60	9	0	348
2/22/22	17:15	287	50	6	0	343
2/22/22	17:30	307	56	4	0	367
2/22/22	17:45	276	52	5	0	333
2/22/22	18:00	267	59	4	0	330
2/22/22	18:15	219	41	1	0	261
2/22/22	18:30	196	36	5	0	237

Date	Start Time	EB All Lanes				
		0-20'	20-43'	43-83'	83'+	TOTAL
2/22/22	18:45	157	31	5	1	194
2/22/22	19:00	138	19	3	0	160
2/22/22	19:15	107	18	0	0	125
2/22/22	19:30	105	16	1	0	122
2/22/22	19:45	91	13	2	0	106
2/22/22	20:00	92	17	1	0	110
2/22/22	20:15	82	14	0	0	96
2/22/22	20:30	72	17	2	0	91
2/22/22	20:45	62	20	2	0	84
2/22/22	21:00	68	15	2	0	85
2/22/22	21:15	54	11	1	0	66
2/22/22	21:30	42	4	1	1	48
2/22/22	21:45	57	8	1	0	66
2/22/22	22:00	45	8	0	0	53
2/22/22	22:15	31	4	1	0	36
2/22/22	22:30	30	7	0	0	37
2/22/22	22:45	31	4	1	0	36
2/22/22	23:00	34	4	0	0	38
2/22/22	23:15	16	6	2	0	24
2/22/22	23:30	19	4	2	0	25
2/22/22	23:45	16	6	1	0	23
2/23/22	0:00	13	5	2	0	20
2/23/22	0:15	17	5	0	0	22
2/23/22	0:30	13	4	0	0	17
2/23/22	0:45	18	3	0	0	21
2/23/22	1:00	16	1	0	0	17
2/23/22	1:15	9	3	0	0	12
2/23/22	1:30	5	1	2	1	9
2/23/22	1:45	9	4	2	0	15
2/23/22	2:00	6	2	0	0	8
2/23/22	2:15	5	1	0	0	6
2/23/22	2:30	1	2	1	0	4
2/23/22	2:45	2	1	1	0	4
2/23/22	3:00	2	1	0	0	3
2/23/22	3:15	5	3	0	0	8
2/23/22	3:30	7	2	2	0	11
2/23/22	3:45	10	1	1	1	13
2/23/22	4:00	18	3	1	0	22
2/23/22	4:15	12	3	1	0	16
2/23/22	4:30	9	3	2	0	14
2/23/22	4:45	18	6	5	0	29

Date	Start Time	EB All Lanes				
		0-20'	20-43'	43-83'	83'+	TOTAL
2/23/22	5:00	31	7	3	0	41
2/23/22	5:15	13	4	7	0	24
2/23/22	5:30	42	5	8	0	55
2/23/22	5:45	35	10	5	0	50
2/23/22	6:00	71	12	5	1	89
2/23/22	6:15	60	16	5	0	81
2/23/22	6:30	110	43	6	0	159
2/23/22	6:45	161	54	7	0	222
2/23/22	7:00	198	41	17	0	256
2/23/22	7:15	171	53	11	1	236
2/23/22	7:30	183	74	3	0	260
2/23/22	7:45	164	43	9	0	216
2/23/22	8:00	207	56	2	1	266
2/23/22	8:15	217	55	5	1	278
2/23/22	8:30	199	59	7	1	266
2/23/22	8:45	192	64	13	1	270
2/23/22	9:00	224	48	8	1	281
2/23/22	9:15	213	55	16	1	285
2/23/22	9:30	173	47	6	1	227
2/23/22	9:45	219	61	10	0	290
2/23/22	10:00	217	45	7	0	269
2/23/22	10:15	185	51	9	0	245
2/23/22	10:30	154	42	11	0	207
2/23/22	10:45	152	23	16	0	191
2/23/22	11:00	172	33	10	1	216
2/23/22	11:15	146	32	8	0	186
2/23/22	11:30	150	27	6	0	183
2/23/22	11:45	142	53	9	0	204
2/23/22	12:00	160	33	3	0	196
2/23/22	12:15	137	30	3	0	170
2/23/22	12:30	188	46	6	0	240
2/23/22	12:45	142	33	7	0	182
2/23/22	13:00	190	51	10	0	251
2/23/22	13:15	170	38	5	0	213
2/23/22	13:30	142	33	6	1	182
2/23/22	13:45	133	32	4	0	169
2/23/22	14:00	146	25	7	0	178
2/23/22	14:15	156	20	10	0	186
2/23/22	14:30	150	29	10	1	190
2/23/22	14:45	142	29	7	0	178
2/23/22	15:00	152	28	8	0	188

Date	Start Time	EB All Lanes				
		0-20'	20-43'	43-83'	83'+	TOTAL
2/23/22	15:15	191	23	10	0	224
2/23/22	15:30	177	32	6	0	215
2/23/22	15:45	215	32	4	1	252
2/23/22	16:00	220	38	10	0	268
2/23/22	16:15	257	51	9	0	317
2/23/22	16:30	305	68	6	0	379
2/23/22	16:45	283	54	11	0	348
2/23/22	17:00	299	55	9	0	363
2/23/22	17:15	268	75	4	0	347
2/23/22	17:30	316	72	6	0	394
2/23/22	17:45	286	55	7	0	348
2/23/22	18:00	275	61	5	1	342
2/23/22	18:15	257	53	3	2	315
2/23/22	18:30	190	43	5	0	238
2/23/22	18:45	175	36	2	0	213
2/23/22	19:00	137	46	2	0	185
2/23/22	19:15	132	19	0	1	152
2/23/22	19:30	126	14	4	0	144
2/23/22	19:45	123	11	2	0	136
2/23/22	20:00	100	20	2	1	123
2/23/22	20:15	78	19	3	0	100
2/23/22	20:30	83	9	1	1	94
2/23/22	20:45	82	13	0	0	95
2/23/22	21:00	48	14	4	0	66
2/23/22	21:15	64	13	2	0	79
2/23/22	21:30	52	5	0	0	57
2/23/22	21:45	44	10	2	0	56
2/23/22	22:00	50	2	0	0	52
2/23/22	22:15	30	9	0	0	39
2/23/22	22:30	38	6	0	0	44
2/23/22	22:45	47	11	0	0	58
2/23/22	23:00	23	5	1	1	30
2/23/22	23:15	25	3	1	0	29
2/23/22	23:30	10	5	0	0	15
2/23/22	23:45	14	7	1	0	22
Total		23,521	5,347	902	46	29,816
Percent		79%	18%	3%	0%	

Location: I-526 Ramps to Hungry Neck
 Count Number: 15672437

Start Date: 2/22/22
 Start Time (24-hour clock): 0:00

Date	Start Time	WB All Lanes				
		0-20'	20-43'	43-83'	83'+	TOTAL
2/22/22	0:00	21	1	2	0	24
2/22/22	0:15	11	2	0	0	13
2/22/22	0:30	9	4	0	0	13
2/22/22	0:45	9	6	1	0	16
2/22/22	1:00	6	6	0	0	12
2/22/22	1:15	7	0	0	0	7
2/22/22	1:30	5	1	0	0	6
2/22/22	1:45	4	3	0	0	7
2/22/22	2:00	11	1	1	0	13
2/22/22	2:15	11	2	3	0	16
2/22/22	2:30	3	4	0	0	7
2/22/22	2:45	5	1	1	0	7
2/22/22	3:00	4	3	3	0	10
2/22/22	3:15	8	3	0	0	11
2/22/22	3:30	8	4	2	0	14
2/22/22	3:45	9	7	2	0	18
2/22/22	4:00	13	4	4	0	21
2/22/22	4:15	18	3	6	0	27
2/22/22	4:30	13	2	1	1	17
2/22/22	4:45	29	10	3	0	42
2/22/22	5:00	31	5	3	0	39
2/22/22	5:15	27	10	3	0	40
2/22/22	5:30	34	11	2	0	47
2/22/22	5:45	55	14	4	0	73
2/22/22	6:00	55	15	2	1	73
2/22/22	6:15	105	23	3	1	132
2/22/22	6:30	96	25	3	0	124
2/22/22	6:45	119	25	9	0	153
2/22/22	7:00	124	35	2	0	161
2/22/22	7:15	168	40	7	0	215
2/22/22	7:30	224	54	9	0	287
2/22/22	7:45	280	62	9	0	351
2/22/22	8:00	243	51	6	0	300
2/22/22	8:15	187	46	10	0	243

Date	Start Time	WB All Lanes				
		0-20'	20-43'	43-83'	83'+	TOTAL
2/22/22	8:30	176	45	10	2	233
2/22/22	8:45	190	58	14	0	262
2/22/22	9:00	143	32	15	0	190
2/22/22	9:15	143	39	12	0	194
2/22/22	9:30	161	41	5	0	207
2/22/22	9:45	155	31	14	0	200
2/22/22	10:00	156	53	10	0	219
2/22/22	10:15	166	43	6	1	216
2/22/22	10:30	145	42	16	0	203
2/22/22	10:45	178	45	17	0	240
2/22/22	11:00	170	51	9	0	230
2/22/22	11:15	165	57	8	0	230
2/22/22	11:30	175	36	5	1	217
2/22/22	11:45	173	44	10	0	227
2/22/22	12:00	180	51	10	0	241
2/22/22	12:15	179	53	12	1	245
2/22/22	12:30	198	73	7	0	278
2/22/22	12:45	171	51	15	2	239
2/22/22	13:00	208	49	12	1	270
2/22/22	13:15	205	61	8	0	274
2/22/22	13:30	211	42	13	0	266
2/22/22	13:45	196	58	8	1	263
2/22/22	14:00	188	37	11	1	237
2/22/22	14:15	211	50	14	0	275
2/22/22	14:30	220	52	7	1	280
2/22/22	14:45	198	72	13	0	283
2/22/22	15:00	182	55	6	1	244
2/22/22	15:15	240	58	12	0	310
2/22/22	15:30	227	44	10	0	281
2/22/22	15:45	208	45	10	0	263
2/22/22	16:00	214	30	11	0	255
2/22/22	16:15	224	51	6	1	282
2/22/22	16:30	215	50	9	0	274
2/22/22	16:45	205	26	7	0	238
2/22/22	17:00	224	39	4	0	267
2/22/22	17:15	204	53	1	1	259
2/22/22	17:30	208	40	5	0	253
2/22/22	17:45	189	30	1	0	220
2/22/22	18:00	176	37	3	0	216
2/22/22	18:15	186	53	4	0	243
2/22/22	18:30	186	55	4	0	245

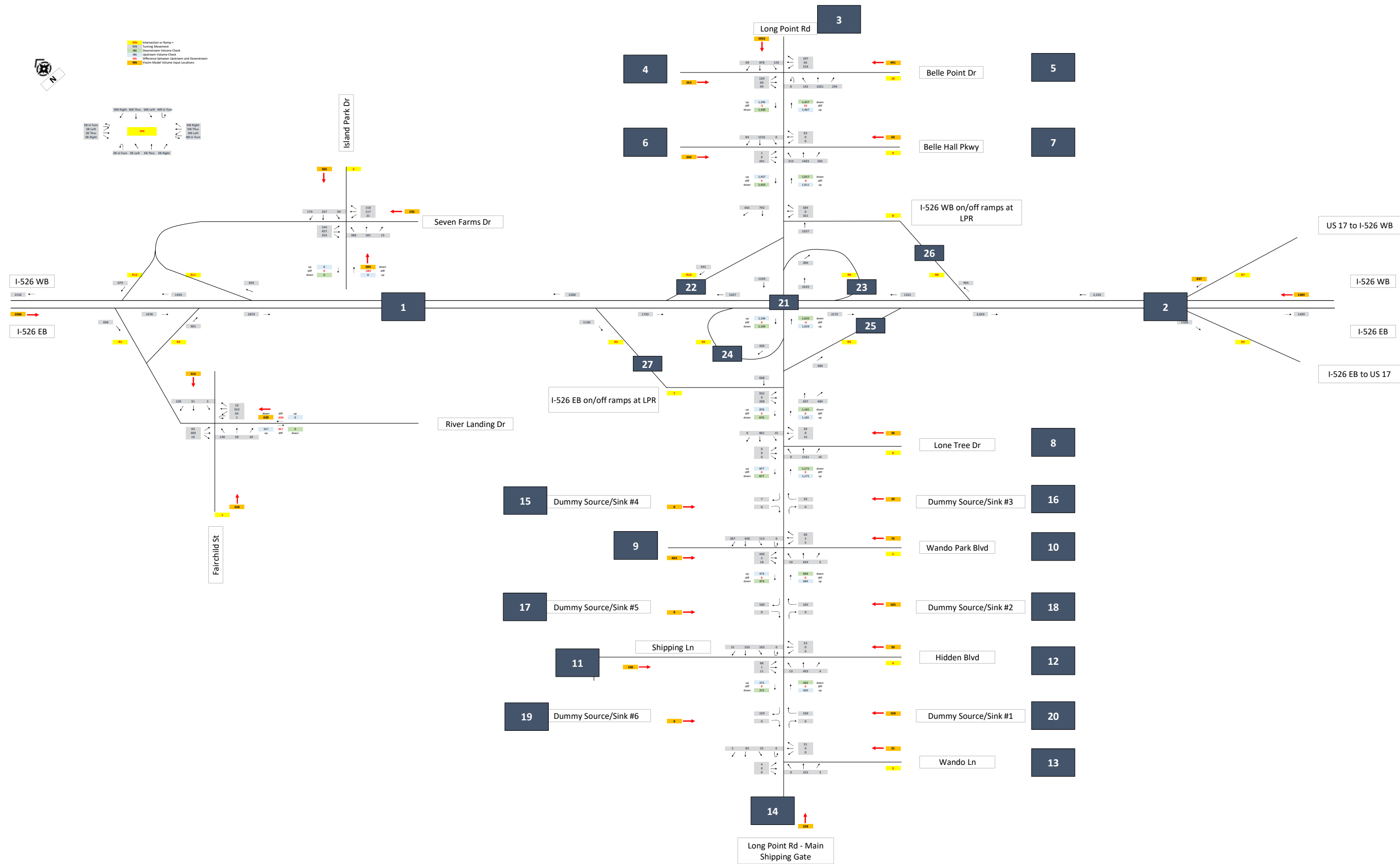
Date	Start Time	WB All Lanes				
		0-20'	20-43'	43-83'	83'+	TOTAL
2/22/22	18:45	170	40	3	0	213
2/22/22	19:00	187	39	2	0	228
2/22/22	19:15	198	38	1	0	237
2/22/22	19:30	158	35	2	0	195
2/22/22	19:45	117	27	1	0	145
2/22/22	20:00	111	20	0	0	131
2/22/22	20:15	115	19	2	0	136
2/22/22	20:30	97	15	2	0	114
2/22/22	20:45	88	10	2	0	100
2/22/22	21:00	86	15	1	0	102
2/22/22	21:15	83	15	0	0	98
2/22/22	21:30	67	10	1	0	78
2/22/22	21:45	70	8	1	0	79
2/22/22	22:00	63	9	0	0	72
2/22/22	22:15	67	3	1	0	71
2/22/22	22:30	45	7	4	0	56
2/22/22	22:45	42	9	0	0	51
2/22/22	23:00	45	7	1	0	53
2/22/22	23:15	37	2	1	0	40
2/22/22	23:30	32	5	1	0	38
2/22/22	23:45	22	6	0	0	28
2/23/22	0:00	12	1	3	0	16
2/23/22	0:15	17	2	0	0	19
2/23/22	0:30	16	2	0	0	18
2/23/22	0:45	10	3	3	0	16
2/23/22	1:00	11	3	0	0	14
2/23/22	1:15	9	4	2	0	15
2/23/22	1:30	2	0	0	0	2
2/23/22	1:45	8	2	0	0	10
2/23/22	2:00	8	0	2	0	10
2/23/22	2:15	7	2	3	1	13
2/23/22	2:30	6	6	1	0	13
2/23/22	2:45	5	4	4	0	13
2/23/22	3:00	6	1	1	0	8
2/23/22	3:15	7	1	1	0	9
2/23/22	3:30	12	3	0	0	15
2/23/22	3:45	10	3	4	0	17
2/23/22	4:00	7	4	7	0	18
2/23/22	4:15	13	4	3	0	20
2/23/22	4:30	15	1	1	0	17
2/23/22	4:45	21	2	2	0	25

Date	Start Time	WB All Lanes				
		0-20'	20-43'	43-83'	83'+	TOTAL
2/23/22	5:00	22	11	2	0	35
2/23/22	5:15	17	5	5	1	28
2/23/22	5:30	30	13	3	0	46
2/23/22	5:45	52	11	3	0	66
2/23/22	6:00	57	17	4	1	79
2/23/22	6:15	78	18	7	0	103
2/23/22	6:30	93	25	3	0	121
2/23/22	6:45	123	27	4	0	154
2/23/22	7:00	120	33	5	0	158
2/23/22	7:15	186	30	17	0	233
2/23/22	7:30	233	47	9	0	289
2/23/22	7:45	275	54	5	0	334
2/23/22	8:00	241	46	7	0	294
2/23/22	8:15	188	45	3	0	236
2/23/22	8:30	182	41	15	0	238
2/23/22	8:45	194	44	10	0	248
2/23/22	9:00	162	36	12	0	210
2/23/22	9:15	149	47	12	1	209
2/23/22	9:30	153	46	14	2	215
2/23/22	9:45	154	37	7	0	198
2/23/22	10:00	146	29	7	0	182
2/23/22	10:15	163	43	12	1	219
2/23/22	10:30	175	31	19	0	225
2/23/22	10:45	182	53	7	1	243
2/23/22	11:00	164	34	7	0	205
2/23/22	11:15	174	43	11	1	229
2/23/22	11:30	190	36	8	0	234
2/23/22	11:45	176	40	15	0	231
2/23/22	12:00	183	32	6	0	221
2/23/22	12:15	191	56	8	2	257
2/23/22	12:30	196	53	13	0	262
2/23/22	12:45	192	33	12	1	238
2/23/22	13:00	234	40	8	0	282
2/23/22	13:15	213	56	14	1	284
2/23/22	13:30	203	54	6	0	263
2/23/22	13:45	203	44	17	0	264
2/23/22	14:00	195	58	9	0	262
2/23/22	14:15	205	50	15	2	272
2/23/22	14:30	176	54	4	0	234
2/23/22	14:45	194	41	12	1	248
2/23/22	15:00	193	47	10	0	250

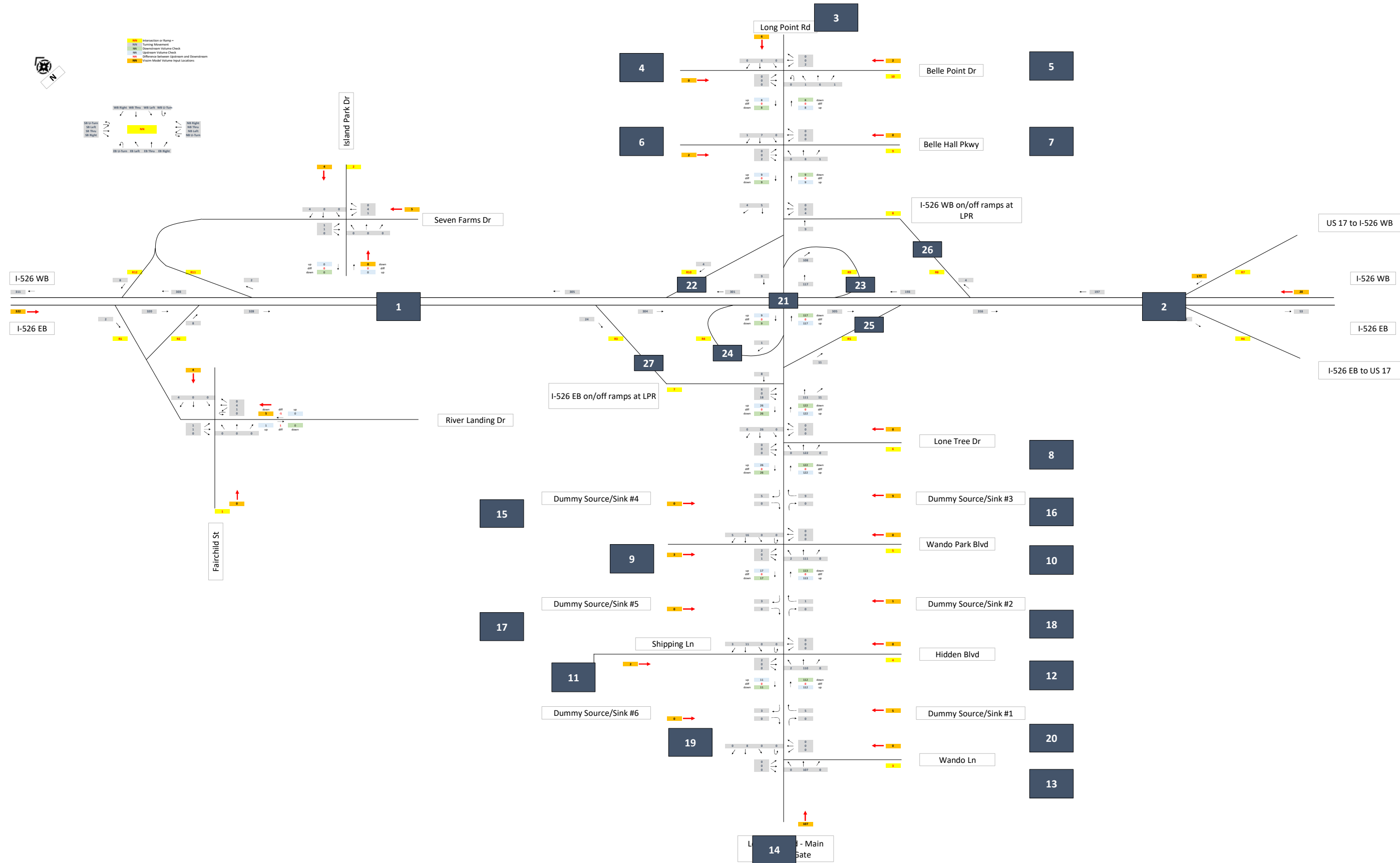
Date	Start Time	WB All Lanes				
		0-20'	20-43'	43-83'	83'+	TOTAL
2/23/22	15:15	206	45	11	1	263
2/23/22	15:30	202	43	10	1	256
2/23/22	15:45	214	43	8	0	265
2/23/22	16:00	203	38	4	0	245
2/23/22	16:15	204	50	4	0	258
2/23/22	16:30	208	43	7	0	258
2/23/22	16:45	195	31	2	1	229
2/23/22	17:00	195	34	5	0	234
2/23/22	17:15	237	53	3	0	293
2/23/22	17:30	208	42	1	0	251
2/23/22	17:45	207	33	9	0	249
2/23/22	18:00	169	41	3	0	213
2/23/22	18:15	186	50	1	0	237
2/23/22	18:30	206	46	2	0	254
2/23/22	18:45	215	38	7	0	260
2/23/22	19:00	189	46	5	0	240
2/23/22	19:15	184	36	6	0	226
2/23/22	19:30	167	37	1	0	205
2/23/22	19:45	131	32	2	0	165
2/23/22	20:00	95	15	4	0	114
2/23/22	20:15	121	17	2	0	140
2/23/22	20:30	94	23	2	0	119
2/23/22	20:45	77	12	2	0	91
2/23/22	21:00	105	13	1	0	119
2/23/22	21:15	82	12	1	1	96
2/23/22	21:30	94	13	1	0	108
2/23/22	21:45	83	17	0	0	100
2/23/22	22:00	64	5	3	0	72
2/23/22	22:15	65	8	2	0	75
2/23/22	22:30	54	3	0	0	57
2/23/22	22:45	46	3	1	0	50
2/23/22	23:00	45	4	1	0	50
2/23/22	23:15	44	4	3	0	51
2/23/22	23:30	29	6	2	0	37
2/23/22	23:45	18	4	0	0	22
Total		23,302	5,302	1,021	37	29,662
Percent		79%	18%	3%	0%	

APPENDIX B – BALANCED NETWORK VOLUMES

Balanced Volume Diagram - Passenger Cars (PCs)



Balanced Volume Diagram - Trucks



Balanced Volume Diagram - Total Volume

